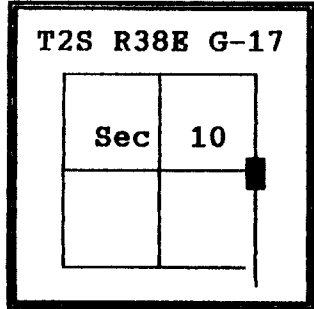


CERTIFIED RECORD OF LAND CORNER MONUMENTATION

HISTORY OF ORIGINAL CORNER ESTABLISHMENT:

Corner originally established by D.P.Thompson under GLO contract number 103, dated Sept. 3, 1863. Surveyor General record states:

Set Post for 1/4 corner to sec 10 and 11 in mound of earth with charred stake, and pit trench as per instructions.



DIAGRAM

DESCRIPTION OF CORNER EVIDENCE FOUND:

NONE.

The area has been disturbed, located in the center of Halley Road.

See Map of Survey No. 017-1993.

DESCRIPTION OF MONUMENT AND ACCESSORIES I ESTABLISHED

TO PERPETUATE THE ORIGINAL LOCATION OF THIS CORNER:

At proportionate position, determined by survey, I set a 2-1/2' X 30" aluminum pipe with cap marked as shown 36" in the ground from which;

A 36" concrete culvert brs N12°E, 117.58 ft, mk'd X on the top on the east end.

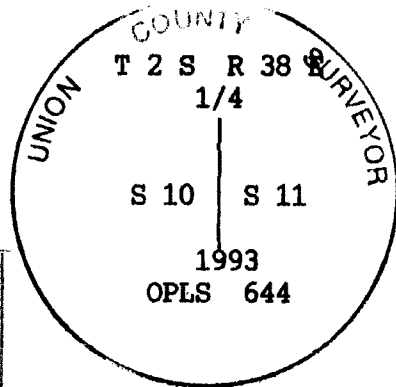
A 5/8"X30" rebar with aluminum cap, brs S37°E, 25.03 ft, mk'd "UNION COUNTY SURVEYOR SE RP"

A 5/8"X30" rebar with aluminum cap, brs S37°W, 22.05 ft, mk'd "UNION COUNTY SURVEYOR SW RP"

A 5/8"X30" rebar with aluminum cap, brs N30°W, 23.23 ft, mk'd "UNION COUNTY SURVEYOR NW RP"

I hereby certify that the above corner point was perpetuated as hereon described on April 26, 1993.

Witnesses: Jeff Petersen



UNION COUNTY SURVEYOR

Date Received 4/26/93

Date Filed 5/6/93

By Greg T. Blaker

File No. 806-1993C

I used a steel tape and magnetic compass in the establishment of new accessories. I used 20° East magnetic declination and the distances are to the point as noted.

REGISTERED PROFESSIONAL LAND SURVEYOR

Handwritten signature of Duane I. Griffith

OREGON JULY 10 1954 DUANE I. GRIFFITH 644

HORIZONTAL CONTROL DATA

UNION COUNTY, OREGON

OREGON STATE PLANE, NORTH ZONE (3601)

STA NAME: 201103

1/4 SECTION CORNER COMMON TO SECTIONS: 10 and 11

TWP. 2 S. RGE. 38 E.

GEODETIC COORD: NAD 83(91)

DATE TIED: October 3, 2011

LAT: 45 ° 24 ' 21.22361 " N

SURVEYOR: RICK G. ROBINSON
OPLS 2219

LONG: 118 ° 2 ' 6.19436 " W

FIRM: BAGETT, GRIFFITH, & BLACKMAN
2006 ADAMS AVENUE
LAGRANDE, OR 97850
(541) 963-6092

SP. COOR: NAD 83(91)

N: 643732.992 INT FT.

E: 8835063.813 INT FT.

TYPE: GPS

THETA: 1 ° 44 ' 53.1788772 "

ORDER: SECOND CLASS: 1


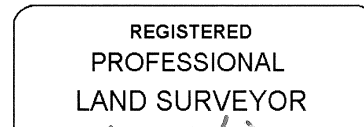
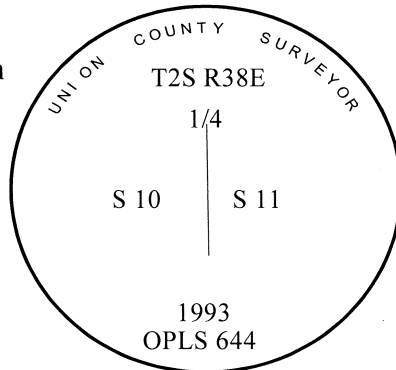
SCALE FACTOR: 0.9999031324

ELEV: 2733.76 US FT.

ELEV: DATUM: NGVD 29

COMMENTS:

Corner is 2 1/2"x30" aluminum pipe with
2 1/2" aluminum cap marked as shown:
Monument is set 36" in the ground in
the center of Halley Road



Renewal Date: December 31, 2012

1 METER = 3.2808333333... US FEET = 39.37 INCHES

1 METER = 3.280839895 INT'L FEET OR 1 INCH = 2.54 CM

TO CALCULATE ELEVATION FACTOR (IN THE NORTH AMERICAN CONTINENT)

DIVIDE 20,906,000 BY (20,906,000 + ELLIPSOID ELEV. IN FEET)