

CERTIFIED RECORD OF LAND CORNER MONUMENTATION

History of original corner establishment:

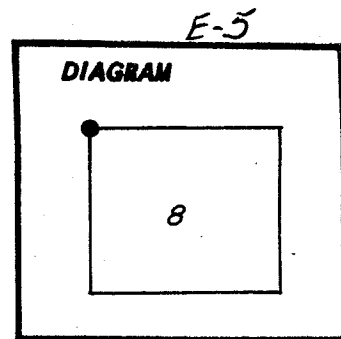
Original corner set by Herman D Gradon, under contract no. 452, dated June 16, 1882.

Surveyor General Record states;
Set a basalt stone 14x12x4 ins. for corner to Sections 5,6,7,8 marked with 5 notches on S and E edges from which;

- A pine 8" in diameter bears N 5 E, 79 lks dist marked T 2 S, R 38 E, S5 BT
- A pine 8" in diameter bears S 50 E, 22 lks dist marked T 2 S R38E S8 BT
- A pine 8 ins diameter bears S 70 W, 40 lks dist marked T 2 S R 38 E S7 BT
- A pine 8 ins diameter bears N55W, 27 lks dist marked T 2S R 38 E S6 BT

Description of corner evidence found:

- Found SE bearing tree, alive, standing, opened for scribes
- Found NE bearing tree stump, dead and laying on ground, scribes visible



(See map of Survey, dated August, 1979

Description of monument and accessories established to perpetuate the original location of this corner:

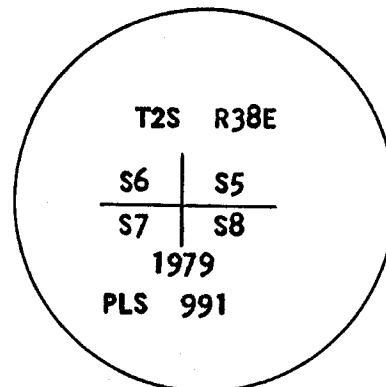
At record distance and bearing, I set a 2"x36" Galvanized iron pipe with brass cap marked as shown;
From which;

A 20" pine bears S 30 W, 34.5 feet, marked T 2 S R 38 E S7 BT

A 18" fir bears N 73 W, 18.0 feet, marked T 2 S R 38 E S6 BT

A 26" pine bears N 3 E, 18.7 feet, marked T 2 S R 38 E, S5 BT

Raised mound of stone



**REGISTERED
PROFESSIONAL
LAND SURVEYOR**

Gregory T. Blackman

OREGON
JULY 13, 1973
GREGORY T. BLACKMAN
991

UNION COUNTY SURVEYOR	
Date Received _____	
Date Filed _____	
By _____	
File No. <u>321-84 R</u>	

Office of Surveyor County of Union
State of Oregon, I hereby certify that the within instrument was filed in this office
for record on the 21 day of August, 1979
J. [Signature] by J. [Signature]
(COUNTY OFFICIAL) (DEPUTY)

CERTIFIED RECORD OF LAND CORNER MONUMENTATION

E-5

History of original corner establishment:

Corner established by Herman D. Gradon under GLO contract no. 452 dated June 16, 1882.

Surveyor General records state:

Set a basalt stone 14 x 12 x 4 ins 9 ins in the ground for cor to secs 5, 6, 7 & 8 marked with 5 notches on S and E edges from which;

A pine 8 ins diam bears N 5° E, 79 lks dist marked T 2 S R 38 E S 5 BT

A pine 8 ins diam bears S 50° E, 22 lks dist marked T 2 S R 38 E S 8 BT

A pine 8 ins diam bears S 70° W, 40 lks dist marked T 2 S R 38 E S 7 BT

A pine 8 ins diam bears N 55° W, 27 lks dist marked T 2 S R 38 E S 6 BT

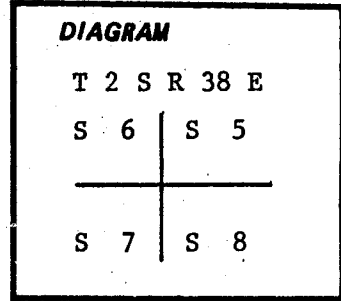
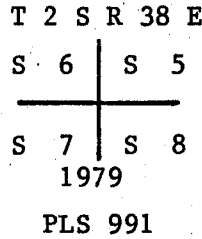
Corner remonumented by PLS 991 in August, 1979. (See survey dated August, 1979)

Description of corner evidence found:

A pine alive and growing for original Section 8 bearing tree previously opened with scribe marks visible.

A down stump for original Section 5 bearing tree with record scribe marks.

Found a 2½ inch brass cap on a 2 inch iron pipe with a surrounding rock mound in East-West running fence line marked thus:



Description of monument and accessories established to perpetuate the original location of this corner:

Improved surrounding rock mound around existing corner monument and placed a 6 foot steel fence post alongside with a sign 54-4 attached.

Bearing trees established by PLS 991:

A pine 20 ins diam bears S 30° W, 34.5 ft dist marked T 2 S R 38 E S 7 BT

A pine 26 ins diam bears N 03° E, 18.7 ft dist marked T 2 S R 38 E S 5 BT

A fir 18 ins diam bears N 73° W, 18.0 ft dist marked T 2 S R 38 E S 6 BT

To each of these trees established by PLS 991 and to the remaining original bearing tree attached a sign 54-3 below a 6 inch band of red paint and attached a sign 54-4 to the opposite side of tree from BT blaze.

I hereby certify that the above described corner monument was maintained to Forest Service standards by me on Nov. 3, 1983, and witnessed by Jim DeMastus.

**REGISTERED
PROFESSIONAL
LAND SURVEYOR**

William L. Hanley

OREGON
JULY 14, 1978
WILLIAM L. HANLEY
1639

Office of..... County Surveyor County of Union
Oregon
State of..... I hereby certify that the within instrument was filed in this office
for record on the..... day of....., 19.....
..... by.....
(COUNTY OFFICIAL) (DEPUTY)

UNION COUNTY SURVEYOR	
Date Received	<u>11-10-83</u>
Date Filed	<u>11-14-83</u>
By	<u>G. LANGLITZ, DEPUTY</u>
File No.	<u>394-83 R</u>

HORIZONTAL CONTROL DATA

UNION COUNTY, OREGON

OREGON STATE PLANE, NORTH ZONE (3601)

STA NAME: 200149

CORNER COMMON TO: 5,6,7,8

TWP. 2 S. RGE. 38 E.

GEODETIC COORD: NAD 83(91)

DATE TIED: JUNE 2001

LAT: 45 ° 24 ' 46.09347 " N

SURVEYOR: RICK G. ROBINSON
OPLS 2219

LONG: 118 ° 5 ' 49.24150 " W

FIRM: BAGETT, GRIFFITH, & BLACKMAN
2006 ADAMS AVENUE
LAGRANDE, OR 97850
(541) 963-6092

SP. COOR: NAD 83(91)

N: 645771.305 INT FT.

E: 8819083.820 INT FT.

TYPE: GPS

THETA: 1 ° 42 ' 14.9969608 "

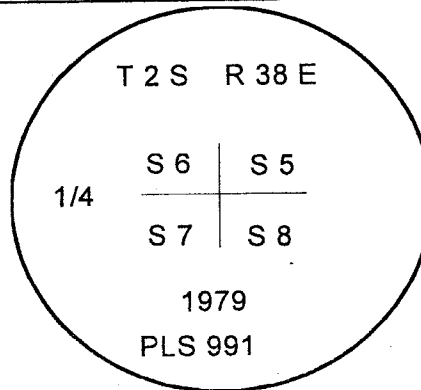
ORDER: SECOND CLASS: 1

SCALE FACTOR: 0.9999036382

ELEV: 4360.45 US FT.

ELEV: DATUM: NGVD 29

COMMENTS:



REGISTERED PROFESSIONAL LAND SURVEYOR
<i>Rick G. Robinson</i>
OREGON July 17, 1988
RICK G. ROBINSON 2219

Renewal Date December 31, 2002

1 METER = 3.2808333333... US FEET = 39.37 INCHES

1 METER = 3.280839895 INT'L FEET OR 1 INCH = 2.54 CM

TO CALCULATE ELEVATION FACTOR (IN THE NORTH AMERICAN CONTINENT)

DIVIDE 20,906,000 BY (20,906,000 + ELLIPSOID ELEV. IN FEET)