

CERTIFIED RECORD OF LAND CORNER MONUMENTATION

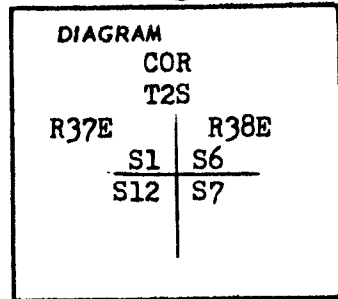
(T2S R38E)

1
E-25

History of original corner establishment:

Original survey contract # 102 dated July 20, 1863;
Set cor to 1,6,7,& 12 from which.
A spruce 8" in diam bears S55°W a dist of 26 lks.;
A spruce 15" in diam bears S60°E a dist of 12 lks.;

(Only two bearing trees given)



Description of corner evidence found:

A 8" stump was found lose on the ground with scribe of BT' at S55°W at 26 lks.;

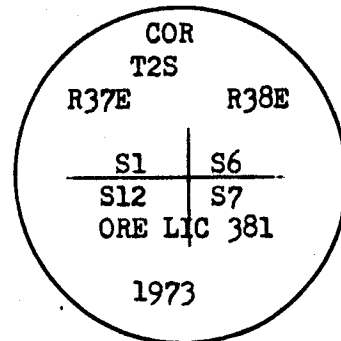
Description of monument and accessories I established to perpetuate the original location of this corner

At the position of the corner I set a 2" pipe with a brass cap two feet in the ground;

From the corner so established I set the following bearing trees;
A 17" white fir bears N31°W at a dist of 95 lks. scribed T2S, R37E S1, BT;
A 26" tamarack bears S82°W at a dist of 35 lks. scribed T2S, R37E S12;
A 13" white fir bears N43°E at a dist of 111 lks. scribed T2S, R38E S6 BT;
a 15" white fir bears S60°E at a dist of 148 lks. scribed T2S, R38E S7BT;
U.S. Forest service signs were placed on the bearing trees.
Distance measured on the surface of the ground to BT;

UNION COUNTY SURVEYOR	
Date Received _____	
Date Filed _____	
By _____	
File No. <u>320-84R</u>	

I stamped the disk



Office of County Surveyor County of Union
State of Oregon, I hereby certify that the within instrument was filed in this office
for record on the 26 day of Sept, 1973, at 2 o'clock P. (signed) _____

(COUNTY OFFICIAL) (DEPUTY)

REGISTERED
PROFESSIONAL
LAND SURVEYOR

OREGON
MAY 4, 1956
JAMES G. VOELZ
381

CERTIFIED RECORD OF LAND CORNER MONUMENTATION

E-1

CORNER MAINTENENCE

History of original corner establishment:

Corner established by T. W. Davenport under GLO contract no. 102 dated July 20, 1863.

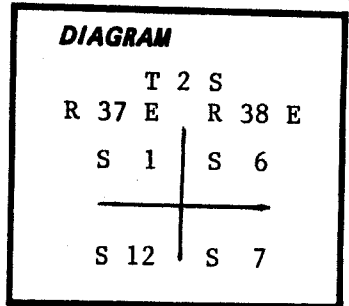
Surveyor General records state:

Set post corner to sections 6, 7, 1 & 12 from which:

A spruce 12 ins diam bears N 65° W 27 lks.

A spruce 8 ins diam bears S 55° W 26 lks.

A spruce 15 ins diam bears S 60° E 12 lks.



Corner remonumented by James G. Voelz with brass cap in 1973, from which:

A white fir 17 ins diam bears N 31° W, 95 lks dist marked T 2 S R 37 E S 1 BT.

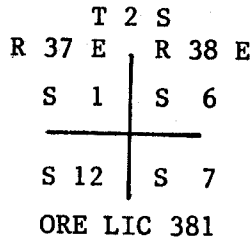
A tamarack 26 ins diam bears S 82° W, 35 lks dist marked T 2 S R 37 E S 12 BT.

A white fir 13 ins diam bears N 43° E, 111 lks dist marked T 2 S R 38 E S 6 BT.

A white fir 15 ins diam bears S 60° E, 148 lks dist marked T 2 S R 38 E S 7 BT.

Description of corner evidence found:

Found a 3 inch brass cap on a 2 inch iron pipe projecting 5 inches out of the ground and marked thus:



ORE LIC 381

1973

Found section 7 bearing tree dead and windblown with full record scribes.

Found other three bearing trees to be alive with partially healed blazes.

Original section 12 bearing tree stump found with BT scribes visible.

Description of monument and accessories | established to perpetuate the original location of this corner:

Built a surrounding rock mound around existing corner monument and set a 6 foot steel fence post alongside with a sign 54-4 attached.

New bearing tree established:

A tamarack 7 ins diam bears S 57½° E, 43.2 feet dist marked T 2 S R 38 E S 7 BT with a sign 54-3 attached below a 6 inch band of red paint and nailed a brass washer marked PLS 1639 flush with BT blaze. Attached a sign 54-4 on opposite side of tree from BT blaze.

Each bearing tree established by James G. Voelz has a sign 54-3 attached below a 6 inch band of red paint and has a sign 54-4 attached on the opposite side of tree from BT blaze.

I hereby certify that the above described corner monument was properly maintained to Forest Service standards by me on July 19, 1983.

REGISTERED PROFESSIONAL LAND SURVEYOR

William L. Hanley

OREGON
JULY 14, 1978
WILLIAM L. HANLEY
1639

Office of... County Surveyor..... County of..... Union
State of... Oregon....., I hereby certify that the within instrument was filed in this office
for record on the..... day of....., 19.....

..... by
(COUNTY OFFICIAL) (DEPUTY)

UNION COUNTY SURVEYOR

Date Received 9-28-83

Date Filed 9-28-83

By G. LANGLITZ, DEPUTY

File No. 374-83 R