

**UNION COUNTY SURVEYOR**

**CERTIFIED RECORD OF LAND CORNER MONUMENTATION**

HISTORY OF ORIGINAL CORNER ESTABLISHMENT:

NONE

No record of subsequent monumentation found in Union County survey records.

DESCRIPTION OF CORNER EVIDENCE FOUND:

NONE

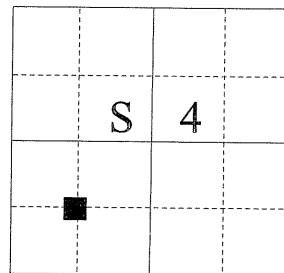
See Survey #030-2004

DESCRIPTION OF MONUMENT AND ACCESSORIES I ESTABLISHED

TO PERPETUATE THE ORIGINAL LOCATION OF THIS CORNER:

At position determined by survey, I set a 5/8" x 30" iron pin with 1 1/2" aluminum cap marked as shown below, 27" in the ground from which:

T 2 S R 38 E D-10



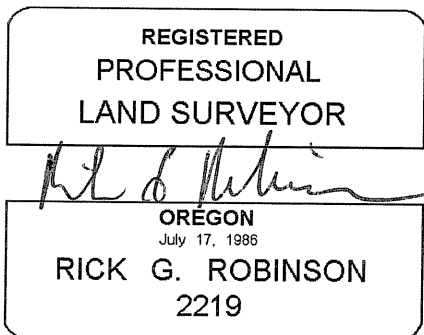
New Bearing Trees:

An 8" Ponderosa Pine bears South 75° East, a distance of 1.55 feet, marked "SW 1/16 S4 BT".


A 12" Ponderosa Pine bears South 1° West, a distance of 36.00 feet, marked "SW 1/16 S4 BT".

I hereby certify that the corner was monumented on September 29, 2004.

Witness: Gregory T. Blackman Jr.



Renewal Date December 31, 2004



**UNION COUNTY SURVEYOR**

Date Received 10/5/04

Date Filed 10/5/04

Filed By Gregory T. Blackman

File Number 042-2004 R

I used a steel tape and magnetic compass in the establishment of the new accessories. I used 18° East declination, and the distance to the bearing trees are to a 50d spike driven in the right side of the root crown. I attached a brass washer marked OPLS 2219 to the bearing tree blaze.