

UNION COUNTY SURVEYOR

CERTIFIED RECORD OF LAND CORNER MONUMENTATION

HISTORY OF ORIGINAL CORNER ESTABLISHMENT:

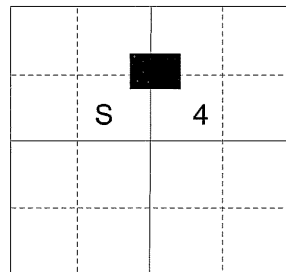
Corner not previously established

DESCRIPTION OF CORNER EVIDENCE FOUND:

No evidence of any recorded monuments for this corner position.

(See Survey Number 004-2007)

T 2 S R 38 E B-11



DESCRIPTION OF MONUMENT AND ACCESSORIES I ESTABLISHED TO PERPETUATE THE ORIGINAL LOCATION OF THIS CORNER:

At the position determined by survey, I set a 5/8"x30" iron pin with a 2 1/2" aluminum cap marked as shown below, 30" in the ground from which:


A 16 inch diameter Ponderosa Pine bears North 36° East, a distance of 15.50 feet, marked CN 1/16 S4 BT.

A 39 inch diameter Ponderosa Pine bears North 51° West, a distance of 35.70 feet, marked CN 1/16 S4 BT.

I hereby certify that the corner was monumented on February 2, 2007.

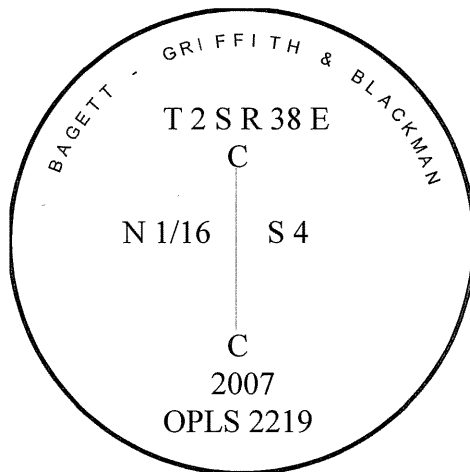
Witness: Jeff Hsu, Leo Castillo

REGISTERED
PROFESSIONAL
LAND SURVEYOR



OREGON
July 17, 1986
RICK G. ROBINSON
2219

Renewal Date: December 31, 2008



**UNION COUNTY
SURVEYOR**

Date Received 2/15/07

Date Filed 2/15/07

Filed By Jeff Hsu

File Number 007-2007R

I used a steel tape and magnetic compass in the establishment of the new accessories. I used 18° East magnetic declination, with the distances to a 50d nail driven on the right side of the bearing tree. I attached a brass washer marked OPLS 2219 at the top of the BT Blaze.