

UNION COUNTY SURVEYOR

CERTIFIED RECORD OF LAND CORNER MONUMENTATION

HISTORY OF ORIGINAL CORNER ESTABLISHMENT:

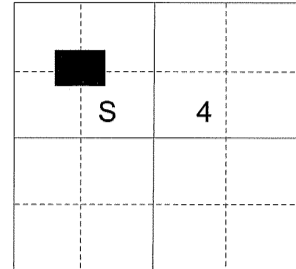
Corner not previously established

DESCRIPTION OF CORNER EVIDENCE FOUND:

No evidence of any recorded monuments. Found Unrecorded 3/4" pipe North 33°48'23" West, 21.03 feet from true corner position.

(See Survey Number 004-2007)

T 2 S R 38 E B-10



DESCRIPTION OF MONUMENT AND ACCESSORIES I ESTABLISHED TO PERPETUATE THE ORIGINAL LOCATION OF THIS CORNER:

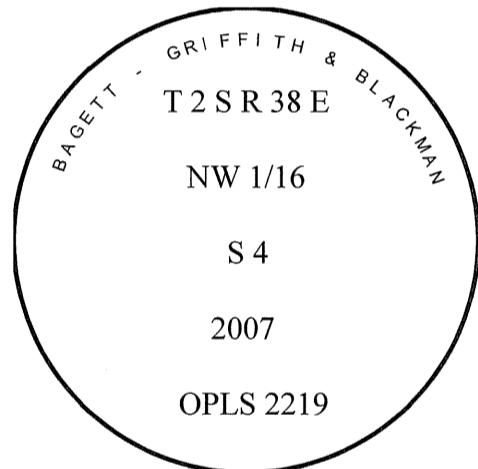
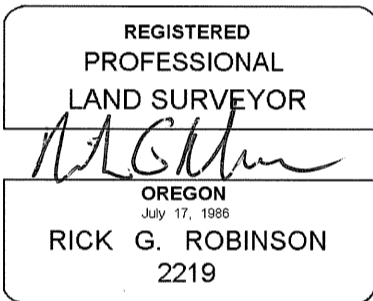
At the position determined by survey, I set a 5/8"x30" iron pin with a 2½" aluminum cap marked as shown below, 30" in the ground from which:

A 31 inch diameter Douglas Fir bears North 89° East, a distance of 39.70 feet, marked NW 1/16 S4 BT.

A 25 inch diameter Ponderosa Pine bears South 34° East, a distance of 49.85 feet, marked NW 1/16 S4 BT.

I hereby certify that the corner was monumented on February 2, 2007.

Witness: Jeff Hsu, Leo Castillo



UNION COUNTY SURVEYOR

Date Received 2/15/07

Date Filed 2/15/07

Filed By [Signature]

File Number 006-2007R

I used a steel tape and magnetic compass in the establishment of the new accessories. I used 18° East magnetic declination, with the distances to a 50d nail driven on the right side of the bearing tree. I attached a brass washer marked OPLS 2219 at the top of the BT Blaze.