

CERTIFIED RECORD OF LAND CORNER MONUMENTATION

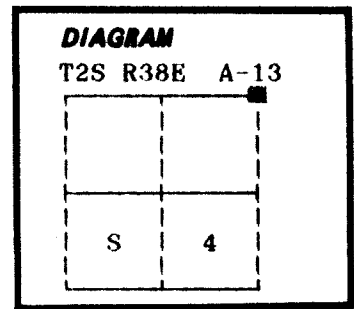
History of original corner establishment:

Corner originally established by Timothy W. Davenport under GLO contract number 102, dated July 20, 1863. Surveyor General record states:

Set post corner to Secs. 3, 4, 33 + 34. Made mound of earth and drove charred stake as per inst.

Corner remonumented on Union County survey number 73-78, done by me for Dr. John Vanderbilt. I accepted the position of an existing fence corner and remonumented the corner with a 2½" x 30" iron pipe with brass cap marked as shown below. No accessories were taken.

Corner monument found and it's position used by Union County survey number 42-83 by William L. Hanley, OPLS 1639.

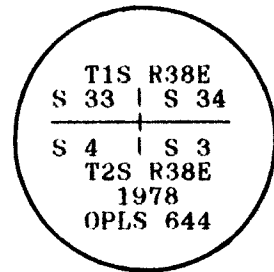


No record of subsequent monumentation found in Union County survey records.

Description of corner evidence found:

Found a 2½" iron pipe with brass cap marked as shown:

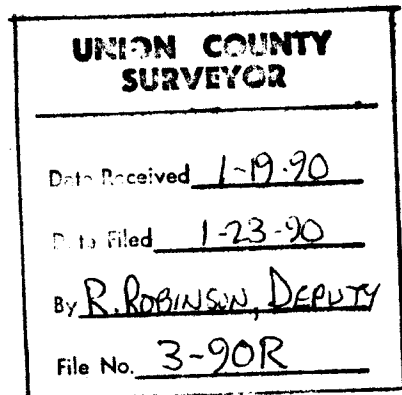
Corner set in an existing fence corner



See Union County Survey Number 1-90.

Description of monument and accessories I established to perpetuate the original location of this corner:

No new accessories were taken.



Office of..... County of.....
 State of....., I hereby certify that the within instrument was filed in this office
 for record on the..... day of....., 19.....
 by
 (COUNTY OFFICIAL) (DEPUTY)

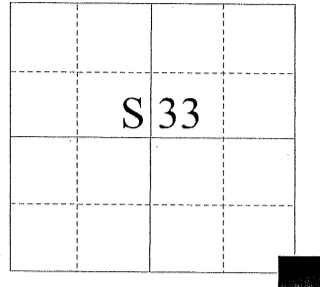
**UNION COUNTY SURVEYOR
CERTIFIED RECORD OF LAND CORNER MONUMENTATION**

HISTORY OF ORIGINAL CORNER ESTABLISHMENT:

Corner originally established by Timothy W. Davenport under GLO Contract No 102, dated, July 20, 1863. Surveyor General record states:

T 1 S R 38 E Z - 13

Set post corner to Secs. 3, 4, 33 and 34 in margin of pine woods, from post:
A pine, 30 in. dia. bears N6°E, 195 lks. dist., Point Nebo bears N65°W. Made mound of earth and deposited charred stake as per inst.



In Survey 73-78, Duane Griffith accepted a fence corner as the best available evidence of the corner position. Monumentation record was not filed until 1990. Union County Monumentation record 3-90R states:

Found a 2 ½" iron pipe with brass cap marked as shown (see below):

Corner set in an existing fence corner.

DESCRIPTION OF CORNER EVIDENCE FOUND:

Found 2 ½" iron pipe with 2 ½" brass cap, 9 inches above ground, on West side of fence corner. Fences bear North/South and East.

DESCRIPTION OF MONUMENT AND ACCESSORIES I ESTABLISHED

TO PERPETUATE THE ORIGINAL LOCATION OF THIS CORNER:

From the iron pipe monument, I take new accessories:

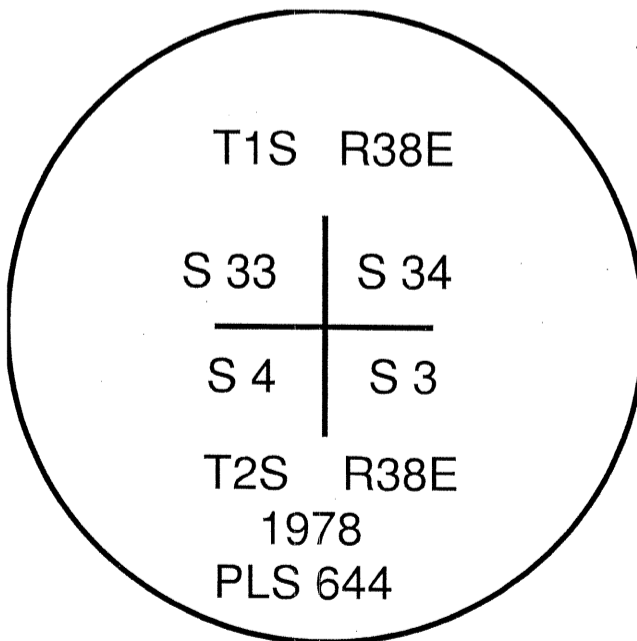
- A 5/8"x30" iron pin in a North/South running fenceline bears North 0°11' East, a distance of 30.89 feet, with 1 ½" aluminum cap marked N RP.
- A 5/8"x30" iron pin in an East running fenceline bears South 89°02' East, a distance of 15.53 feet, with 1 ½" aluminum cap marked E RP.
- A 5/8"x30" iron pin in a North/South running fenceline bears South 0°29' East, a distance of 20.33 feet, with 1 ½" aluminum cap marked S RP.
- A 5/8"x30" iron pin bears South 88°27' West, a distance of 22.85 feet, with 1 ½" aluminum cap marked W RP.

I hereby certify that the corner was perpetuated on January 27, 2014.

REGISTERED
PROFESSIONAL
LAND SURVEYOR

Jeffrey S. Hsu
OREGON
June 2, 2010
JEFFREY S. HSU
83571

Renewal Date: June 30, 2015



UNION COUNTY SURVEYOR

Date Received 2/10/14

Date Filed 2/10/14

Filed By *PLG Min*

File Number 001-2014R

I used a Leica VIVA RTK GPS in the establishment of the accessories. Basis of bearings is as per Survey Number 004-2007. Bearings and distances are to the center of the aluminum cap.

HORIZONTAL CONTROL DATA

UNION COUNTY, OREGON

OREGON STATE PLANE, NORTH ZONE (3601)

STA NAME: 201401

SECTION CORNER COMMON TO SECTIONS 33, 34, 3 AND 4

TWP. 1and2 S. RGE. 38 E.

GEODETIC COORD: NAD 83(91)

DATE TIED: January 26, 2014

LAT: 45 ° 25 ' 38.36162 " N

SURVEYOR: RICK G. ROBINSON
OPLS 2219

LONG: 118 ° 3 ' 20.22138 " W

FIRM: BAGETT, GRIFFITH, & BLACKMAN
2006 ADAMS AVENUE
LAGRANDE, OR 97850
(541) 963-6092

SP. COOR: NAD 83(91)

N: 651381.292 INT FT.

E: 8829548.790 INT FT.

TYPE: GPS

THETA: 1 ° 44 ' 0.67995192 "

ORDER: SECOND CLASS: 1


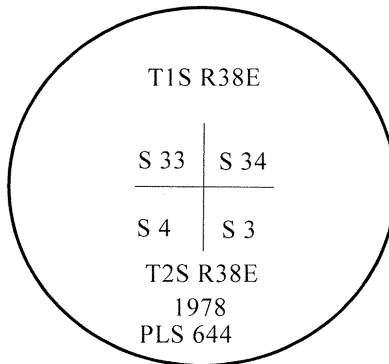
SCALE FACTOR: 0.9999047484

ELEV: 2953.16 US FT.

ELEV: DATUM: NGVD 29

COMMENTS:

Corner falls on West side of
existing fence corner
Monument is 9" above ground.



Renewal Date: December 31, 2014

1 METER = 3.280833333... US FEET = 39.37 INCHES

1 METER = 3.280839895 INT'L FEET OR 1 INCH = 2.54 CM

TO CALCULATE ELEVATION FACTOR (IN THE NORTH AMERICAN CONTINENT)

DIVIDE 20,906,000 BY (20,906,000 + ELLIPSOID ELEV. IN FEET)