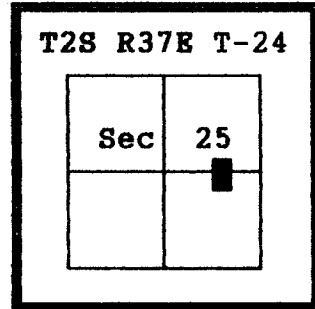


CERTIFIED RECORD OF LAND CORNER MONUMENTATION

HISTORY OF ORIGINAL CORNER ESTABLISHMENT:

This corner was not set in the original survey.

A survey was made by J.L.Curtis in 1890, number 126, recorded on page 271 of the old survey book. No description of the corners he set was recorded.



DIAGRAM

No record of subsequent monumentation found in Union County survey records

DESCRIPTION OF CORNER EVIDENCE FOUND:

NONE

See Union County Survey Number 027-1993.

DESCRIPTION OF MONUMENT AND ACCESSORIES I ESTABLISHED TO PERPETUATE THE ORIGINAL LOCATION OF THIS CORNER:

At the position, determined by survey I set a 2½" x 30" aluminum pipe with aluminum cap marked as shown, 26 inches in the ground, from which;

REFERENCE OBJECTS

- A 19" Ponderosa Pine bears S 22°E, 28.27 feet, marked CE 1/16 S25 BT
- A 15" Ponderosa Pine bears N 17°W, 34.88 feet, marked X BT

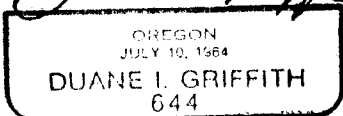

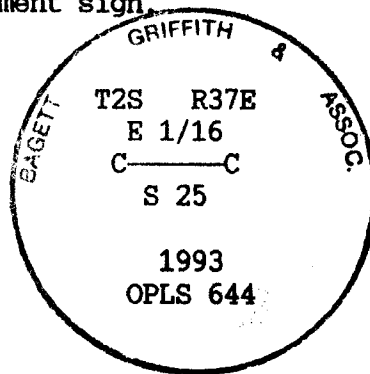
Raised a small mound of stone around monument to top of cap.

Set steel fence post 5½ feet West with Land corner monument sign.

I hereby certify that the above corner point was perpetuated as hereon described on August 2, 1993.

Witness

Jim Bennett
Travis Foster



I used a steel tape and magnetic compass in the establishment of new accessories. I used 17° East magnetic declination and the distances are to a 50d spike driven in the right side of the root crown. I attached a brass washer marked OPLS 644 to the BT blaze.

UNION COUNTY

Date Received 8/19/93

Date Filed 8/19/93

By [Signature]

File No. 034-1993R