

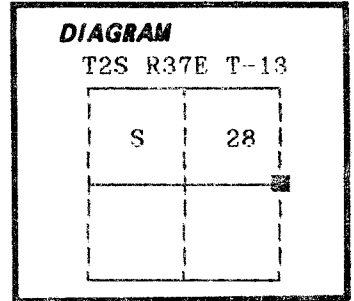
**CERTIFIED RECORD OF LAND CORNER MONUMENTATION**

**History of original corner establishment:**

Corner originally established by Henry Meldrum under GLO Contract Number 450, dated June 11, 1882. Surveyor General record states:

Set post 3 ft. long, 3 in. square, 24 in. in ground for 1/4 Sec. Corner marked 1/4 S on W face from which:

- A Tamarack 4 in. diam. bears N56°E, 14 lks. dist. marked 1/4 S BT
- A Pine 40 in. diam. bears S80°W, 12 lks. dist. marked 1/4 S BT



No record of subsequent monumentation found in Union County survey records.

**Description of corner evidence found:**

Found no evidence of the original corner monument.

Found a 8 inch diameter Tamarack N56°E, 14 lks dist. dead and down with scribes visible.

Found the remains of a large Ponderosa Pine stump S80°W, 12 lks dist. rotting with no scribing visible.

Found fence post set by the BLM 2 ft. North and 1 ft. West of the true corner position.

See map of survey dated June 1992.

**Description of monument and accessories I established to perpetuate the original location of this corner:**

At record distance from the found bearing trees, I set a 2 1/2"x30" aluminum pipe with aluminum cap marked as shown, 28 inches in the ground, from which:

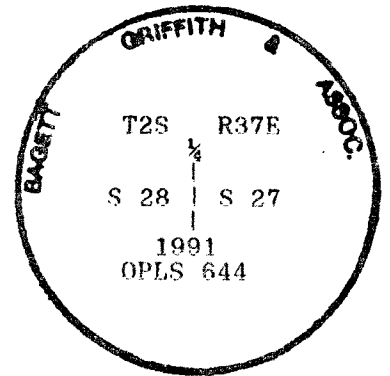
**New Bearing Trees:**

- A 22 inch diameter Tamarack bears N13°E, 48.43 feet marked 1/4 S27 BT
- A 10 inch diameter Tamarack bears S77°E, 12.18 feet marked X BT
- A 11 inch diameter Tamarack bears S12°W, 51.38 feet marked XX BT
- A 11 inch diameter Ponderosa Pine bears N71°W, 71.66 feet marked 1/4 S28 BT

Set a steel fence post approximately 5 feet North with Attention sign attached.

I hereby certify that the above corner point was perpetuated as hereon described on October 18, 1991.

Witness: Rick Robinson



**REGISTERED PROFESSIONAL LAND SURVEYOR**

*Duane I. Griffith*

OREGON  
JULY 10 1964  
**DUANE I. GRIFFITH**  
644

I used a steel tape and magnetic compass in the establishment of new accessories. I used 17° East magnetic declination and the distances are to a 50d spike driven in the right side of the root crown. I attached a brass washer marked OPLS 644 to the BT blaze.

Office of..... County of.....  
State of....., I hereby certify that the within instrument was filed in this office for record on the..... day of.....

(COUNTY OFFICIAL)

by \_\_\_\_\_ 19\_\_\_\_  
(DEPUTY)  
9/15/92  
9/15/92  
By *Mary T. Black*  
File No 065-1992R

Form R6-7100-57 (9/71)

\*GPO-591-971, 1988

**HORIZONTAL CONTROL DATA**  
**UNION COUNTY, OREGON**  
**OREGON STATE PLANE, NORTH ZONE (3601)**

STA NAME: 2019018

1/4 SECTION CORNER COMMON TO SECTIONS 27 AND 28

TWP. 2 S RGE. 37 E.

GEODETIC COORD: NAD 83(91)

DATE TIED: April 17, 2019

LAT: 45 ° 21 ' 44.77949 " N

SURVEYOR: RICK G. ROBINSON  
OPLS 2219

LONG: 118 ° 10 ' 45.89143 " W

FIRM: BAGETT, GRIFFITH, & BLACKMAN  
2006 ADAMS AVENUE  
LAGRANDE, OR 97850  
(541) 963-6092

SP. COOR: NAD 83(91)

N: 626797.565 INT FT.

E: 8798459.628 INT FT.

TYPE: GPS

THETA: 1 ° 38 ' 44.6169851 "

ORDER: SECOND CLASS: 1

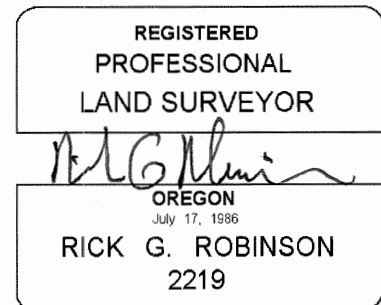
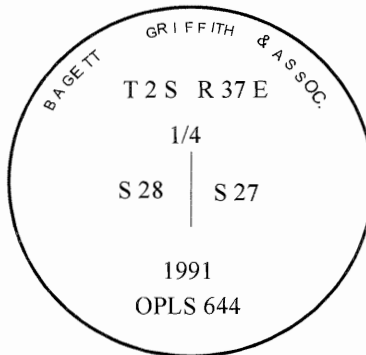
SCALE FACTOR: 0.9999002848

ELEV: 4041.54 US FT.

ELEV: DATUM: NGVD 29

COMMENTS:

2 1/2" aluminum monument with aluminum cap marked as shown



Renewal Date: December 31, 2020

1 METER = 3.280833333... US FEET = 39.37 INCHES

1 METER = 3.280839895 INT'L FEET OR 1 INCH = 2.54 CM

TO CALCULATE ELEVATION FACTOR ( IN THE NORTH AMERICAN CONTINENT)

DIVIDE 20,906,000 BY (20,906,000 + ELLIPSOID ELEV. IN FEET)