

CERTIFIED RECORD OF LAND CORNER MONUMENTATION

T-5

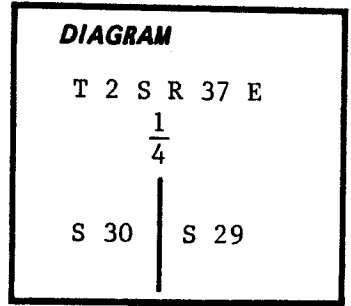
History of original corner establishment:

Corner established by Henry Meldrum under GLO contract no. 450 dated June 11, 1882.

Surveyor General records state:

Set basalt stone 16 x 10 x 6 ins 11 ins in the ground for 1/4 Sec Corner marked 1/4 on W face and raised mound of stone alongside from which:

A pine 12 ins diam bears N 70° W, 79 lks dist marked 1/4 S BT.



Description of corner evidence found:

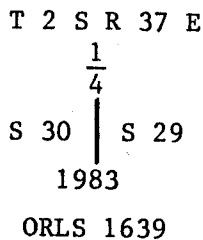
A 30 inch diameter pine for section 30 bearing tree with 1/4 S scribes visible in partially healed blaze.

Found a rock mound at record position from original bearing tree but failed to identify original stone.

Description of monument and accessories established to perpetuate the original location of this corner:

Set a 2 1/2 inch brass cap on a 2 inch galvanized iron pipe 31 inches long 27 inches in the ground with 4 inches projecting out of the ground with a surrounding rock mound and a 6 foot steel fence post alongside with a sign 54-4 attached.


Brass cap marked thus:




New bearing tree:

A pine 10 ins diam bears N 75° E, 34.1 feet dist marked 1/4 S 29 BT and has a sign 54-3 nailed below a 6 inch band of red paint and a brass washer marked PLS 1639 nailed flush with BT blaze and a sign 54-4 nailed on opposite side of tree from BT blaze.

I hereby certify that the above described monument was properly established by me on Aug. 30, 1983, and witnessed by Jim DeMastus.



William L. Hanley



Office of County Surveyor County of Union

State of Oregon, I hereby certify that the within instrument was filed in this office for record on the day of, 19.....

..... by (COUNTY OFFICIAL) (DEPUTY)

Form R6-7100-57 (9/71)

UNION COUNTY SURVEYOR

Date Received 9-6-83
★ GPO-788-276

Date Filed 9-12-83

By G. LANGLITZ DEPUTY

File No. 335-83 R