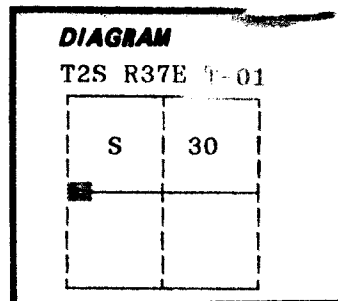


History of original corner establishment:

Corner not previously established.



No record of subsequent monumentation found in Union County survey records.

Description of corner evidence found:

Corner not previously established

See map of survey dated November, 1989.

Description of monument and accessories established to perpetuate the

original location of this corner: At the proportionate position between the section corners North and South, on the Range line; I set a 2 1/2" x 30" aluminum pipe with aluminum cap marked as shown, 22 inches in the ground, from which:

New Bearing Trees and Bearing Objects;

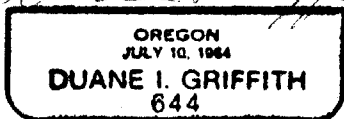

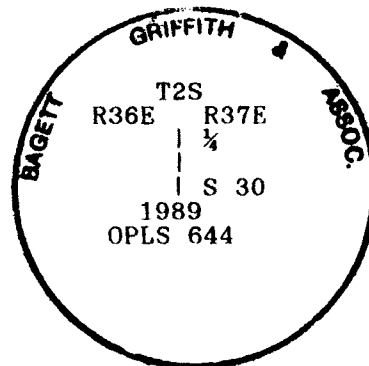
- A 1/2"x30" iron pin with plastic cap marked BGA MARKER bears N82°E, 6.44 feet.
  - A 6 inch diameter Ponderosa Pine bears S65°E, 69.5 feet marked X BT
  - A 5 inch diameter Ponderosa Pine bears S37°E, 9.50 feet marked 1/4 S30 BT
  - A PK nail driven in the Northwest side of a utility pole bears S52°E, 68.3 feet.
- Painted a 6 inch red band around all BTs and attached bearing tree and land survey monument signs.

Set a steel fencepost approximately 5 feet North with land survey monument and property boundary signs attached.

Raised a mound of stone around monument, 3 ft. base to top of cap.

I hereby certify that the above corner point was perpetuated as hereon described on November 8, 1989.

Witnesses: Jeff Petersen and Rick Robinson



I used a steel tape and magnetic compass in the establishment of new accessories. I used 17° East magnetic declination and the distances are to a 50d spike driven in the right side of the root crown. I attached a brass washer marked OPLS 644 to the BT blaze.

Office of..... County of.....

State of..... hereby certify that the within instrument was filed in this office

for record on the..... day of..... UNION COUNTY SURVEYOR

(COUNTY OFFICIAL)

(DEPUTY)

Form R6-7100-57 (9/71)

Date Received 12-27-89

\*GPO-591-971, 1988

Date Filed 12-27-89

By R. Robinson, Deputy

File No 240 89R

T 01

**CERTIFIED RECORD OF LAND CORNER MONUMENTATION**

**History of original corner establishment:**

Corner originally established by Duane L. Griffith, PLS 644 on November 8, 1989 under U.S. Forest Service contract 53-04M3-8-03324.

Griffiths record states:

Set 2½"x 30" aluminum pipe with aluminum cap, marked as shown on the DIAGRAM, set 22" in the ground and raised a mound of stone around monument, 3 feet base to top of cap.

From which:

- A ½"x30" iron pin with plastic cap marked BGA MARKER, bears N82°E, 6.44 feet.
- Ponderosa Pine 6" dia., bears S65°E, 69.5 feet, marked: X BT.
- Ponderosa Pine 5" dia., bears S37°E, 9.50 feet, marked: ¼ S30 BT.
- A PK Nail driven in the Northwest side of a utility pole, bears S52°E 68.3 feet.

Measurements to trees taken with a steel tape and magnetic compass with 17° East magnetic declination and the distances are to a 50d spike driven in the right side of the root crown. Attached a brass washer marked OPLS 644 to the blaze.

Painted a 6" red band around all BT's and attached bearing tree and land survey monument signs. Set steel fencepost approximately 5 feet North with land survey monument and property boundary signs attached.

**Description of corner evidence found:**

Found 2½" diameter aluminum cap projecting 6" above the ground, in a mound of stone, 2 feet base to the top, marked as shown on the DIAGRAM.

From which:

- A ½" iron pin with yellow plastic cap marked BGA MARKER, bears N82°E, 6.44 feet.
- A Ponderosa Pine 22" diameter, bears S65°E, 69.5 feet, with a healed blaze.
- A Ponderosa Pine 21" diameter, bears S37°E, 9.5 feet, with a healed blaze.

Steel fence post ± 5' North with 54-2 & 54-4.

Note: The utility poles have been removed.

**Description of monument and accessories I established to perpetuate the original location of this corner:**

Set new reference monument:

A 2" aluminum cap on 5/8"x30" rebar, bears N10°E, 7.02 feet, marked as shown below, 22" in the ground.



Geodetic Coordinates (NAD83):  
 N 45°21'46.0"  
 W 118°14'29.6"  
 Geodetic coordinates were obtained from a Garmin recreational grade GPS receiver.

Date: May 31, 2016  
 Declination: 16° E  
 Witnesses: Robert Moyers  
 Douglas Crawford  
 Mike Montgomery

**UNION COUNTY SURVEYOR**

Date Received 11/16/16

Date Filed 11/17/16

By [Signature]

File No. 047-2016R

**REGISTERED PROFESSIONAL LAND SURVEYOR**

*[Signature]*

**OREGON**  
 JULY 19, 1994  
**KENNETH A. LIND**  
 2672

Renews: 12-31-16

