

USDA-FOREST SERVICE D-7100-52(2/82)

Index File No. R-15

CORNER RECORD (SEARCH) Contract or Survey No. _____

Cor. No. _____

T. 25 R. 37E

R.D. LA GRANGE

County UNION

Section 27 of _____

Merid. Will

N.F. W-W


State OR

Section 27

DAVE CHECK

CORNER DIAGRAM per legend

DESCRIBE CORNER MONUMENT FOUND



NONE

DESCRIBE BEARING TREES OR OTHER OFFICIAL ACCESSORIES FOUND

SEC 22 FOUND UGLY "BULDOZER" SCAR WITH AXE MARKS AROUND OUTSIDE. COULD BE B.T. MUST CUT OPEN TO VERIFY NO STONE, NO SEC. 27 B.T. HOWEVER?

PHOTO IDENTIFICATION DATA

Photo No. _____
Filed At. _____
Object Ident. _____
Ident. By _____
Signature _____

DESCRIBE CORNER LOCATION RELATIVE TO NEAR-BY FEATURES, ALSO HOW TO REACH CORNER

CORNER LEGEND:

- YS or Contr. Unverified Other
- ◇ Searched For/Not Found
- ⊗ ⊗ Evidence Found/Accept.
- ◆ Permanent Mon. Set/Fd.

Searched By:

Title

Division

Headquarters

Date

Kevin Bush

CET

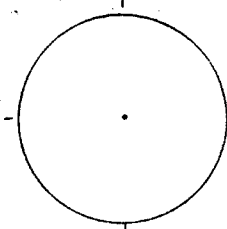
LA GRANGE

7/11/86

CORNER RECORD (PERPETUATION)

MONUMENT: DESCRIBE NEW MONUMENT SET, OR WORK DONE TO PRESERVE EXISTING MONUMENT

MONUMENT STAMPED



ACCESSORIES: DESCRIBE NEW B.T.'s WITNESS OBJECTS ETC. ESTABLISHED, OR WORK DONE TO PRESERVE EXISTING EVIDENCE

Work Done By _____ Title _____ Date _____ State Registration No. or Agency _____
Plat or Certified Cor. Record Prepared? Yes No Filed At: _____ Co. Surveyor's Office Date _____

History of Surveys, G.L.O., etc. STONE 20"X15"X3" - 15" IN GRO 1/4 ON NORTH FACE
FIR 6" N58°E 10 LKS (6.6')
FIR 7" S57°E 7 LKS (7.62')
RAVINE 858' TO EAST CORNER SE.

Index File No. _____ T. _____, R. _____, Contract or Surv. No. _____ Cor. No. _____

UNION COUNTY SURVEYOR

Date Received _____

Date Filed 12-28-87

By S. LANSUITZ, Deputy

File No. 473-87R

R-15

CERTIFIED RECORD OF LAND CORNER MONUMENTATION

HISTORY OF ORIGINAL CORNER ESTABLISHED:

Corner originally established by Henry Meldrum under GLO contract number 450 dated June 11, 1882. Surveyor General field notes state:

Set basalt stone 20x15x3 ins. 15 in. in ground for 1/4 sec. cor. marked 1/4 on N. face, from which:

- A fir 6 ins. diam. bears N58°E 10 lks dist
- A fir 7 ins. diam. bears S57°E 7 lks dist

Corner evidence found by James Busher in USDA Forest Service corner card dated July 11, 1986. Record states: Sec. 22 found ugly bulging old scar with axe marks around outside. Could be BT, Must cut open to verify. No stone and no sec. 27 BT however.

Corner monumented by Duane Griffith in Union County Survey # 032-1992 dated July 15, 1992. Union County Monumentation Record # 056-1992R dated May 27, 1992 states:

- Found no evidence of the original corner monument. Area has been heavily logged. At the proportionate position as determined by survey I set a 2 1/2"x30" aluminum pipe with aluminum cap marked as shown below, 26 inches in the ground from which:
- An 11 inch diameter Lodge Pole pine bears N53°E, 31.77 feet marked 1/4 S22 BT.
- A 13 inch diameter Tamarack bears S64°E, 71.07 feet marked 1/4 S27 BT.
- A 9 inch diameter White Fir S44°W, 12.37 feet marked X BT.
- An 11 inch diameter White Fir bears N53°W, 25.64 feet marked 1/4 S22 BT

Raised a small mound of stone.

Set a steel fence post approx. 5 ft. West.

DESCRIPTION OF CORNER EVIDENCE FOUND:

- Found a 2 1/2" aluminum pipe with 2 1/2" aluminum cap marked as shown below, 4 inches above ground from which:
- A stump bears North 53° East, 31.77 feet partially rotted.
- A 16 inch diameter Tamarack bears South 64° East, 71.05 feet, alive and vigorous with healed blaze.
- A 14 inch diameter White Fir South 44° West, 12.35 feet, alive and vigorous with healed blaze.
- An 16 inch diameter White Fir bears North 53° West, 25.60 feet, alive and vigorous with healed blaze.

DESCRIPTION OF MONUMENT AND ACCESSORIES I ESTABLISHED TO PERPETUATE THE ORIGINAL LOCATION OF THIS CORNER:

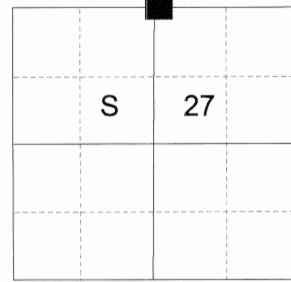
NEW BEARING OBJECTS:

- A 4" Douglas Fir bears North 23° East a dist. of 10.30 ft., marked 1/4 S22 BT.

I hereby certify that the corner was perpetuated on April 17, 2019.

Witness: Kyle A. Tucker

T 2 S R 37 E-15



REGISTERED
PROFESSIONAL
LAND SURVEYOR

OREGON
June 2, 2010
JEFFREY S. HSU
83571

Renewal Date: June 30, 2019

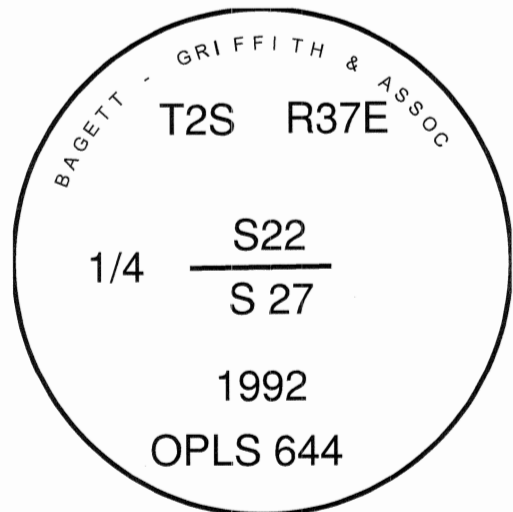
UNION COUNTY
SURVEYOR

Date Received 4/30/19

Date Filed 4/30/19

Filed By [Signature]

File Number 016-2019R



I used a steel tape and magnetic compass in the establishment of the new accessory. I used 13° East declination, the distance is to a 60d spike driven into the right side of the root crown of the bearing tree. The bearing is to a brass washer marked OPLS 83571 attached to the BT blaze of the new bearing tree.

HORIZONTAL CONTROL DATA

UNION COUNTY, OREGON

OREGON STATE PLANE, NORTH ZONE (3601)

STA NAME: 2019016

1/4 SECTION CORNER COMMON TO SECTIONS 22 AND 27

TWP. 2 S RGE. 37 E.

GEODETIC COORD: NAD 83(91)

DATE TIED: April 17, 2019

LAT: 45 ° 22 ' 11.15608 " N

SURVEYOR: RICK G. ROBINSON
OPLS 2219

LONG: 118 ° 10 ' 3.88899 " W

FIRM: BAGETT, GRIFFITH, & BLACKMAN
2006 ADAMS AVENUE
LAGRANDE, OR 97850
(541) 963-6092

SP. COOR: NAD 83(91)

N: 629554.100 INT FT.

E: 8801380.047 INT FT.

TYPE: GPS

THETA: 1 ° 39 ' 14.4045275 "

ORDER: SECOND CLASS: 1

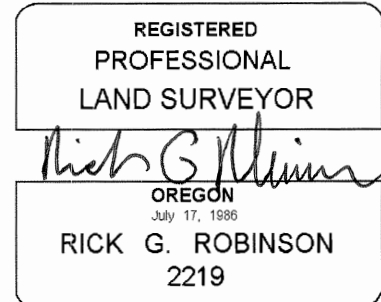
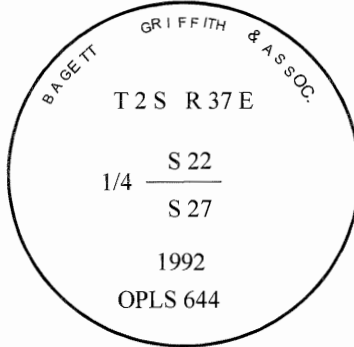
SCALE FACTOR: 0.9999007246

ELEV: 4358.37 US FT.

ELEV: DATUM: NGVD 29

COMMENTS:

2 1/2" aluminum monument with aluminum cap marked as shown



Renewal Date: December 31, 2020

1 METER = 3.2808333333... US FEET = 39.37 INCHES

1 METER = 3.280839895 INT'L FEET OR 1 INCH = 2.54 CM

TO CALCULATE ELEVATION FACTOR (IN THE NORTH AMERICAN CONTINENT)

DIVIDE 20,906,000 BY (20,906,000 + ELLIPSOID ELEV. IN FEET)