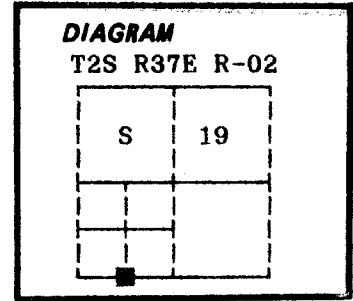


CERTIFIED RECORD OF LAND CORNER MONUMENT LOCATION

History of original corner establishment:
Corner not previously established.



No record of subsequent monumentation found in Union County survey records.

Description of corner evidence found:

Corner not previously established

See map of survey dated November, 1989.

Description of monument and accessories I established to perpetuate the

original location of this corner: At the proportionate position between the section corner West and the 1/4 corner East; I set a 2 1/2" x 30" aluminum pipe with aluminum cap marked as shown, 29 inches in the ground, from which:

New Bearing Trees;


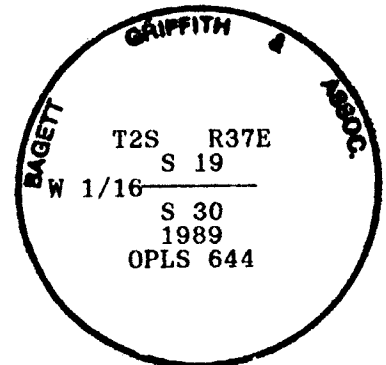
- A 18 inch diameter Ponderosa Pine bears N56°E, 118.8 feet marked W1/16 S19 BT
- A 32 inch diameter Douglas Fir bears S75°E, 149.43 feet marked W1/16 S30 BT

Painted a 6 inch red band around all BTs and attached bearing tree and land survey monument signs.

Set a steel fencepost approximately 5 feet North with land survey monument and property boundary signs attached.

I hereby certify that the above corner point was perpetuated as hereon described on November 9, 1989.

Witnesses: Jeff Petersen and Rick Robinson



I used a steel tape and magnetic compass in the establishment of new accessories. I used 17° East magnetic declination and the distances are to a 50d spike driven in the right side of the root crown. I attached a brass washer marked OPLS 644 to the BT blaze.

Office of..... County of.....
State of..... I hereby certify that the within instrument was filed in this office
for record on the..... day of.....

UNION COUNTY SURVEYOR	
(COUNTY OFFICIAL)	(DEPUTY)
Date Received <u>12-27-89</u>	
Date Filed <u>12-27-89</u>	
By <u>R. Robinson, Deputy</u>	
File No. <u>244-89R</u>	

Form R6-7100-57 (9/71)

GPO-791-311