

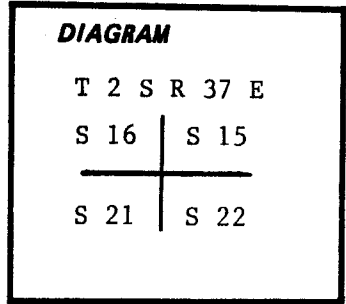
CERTIFIED RECORD OF LAND CORNER MONUMENTATION

History of original corner establishment:

Corner established by Henry Meldrum under GLO contract no. 450 dated June 11, 1882.

Surveyor General records state:

Set post 4 ft long 4 ins square 24 ins in the ground for Cor to Secs 15, 16, 21 & 22 marked T 2 S S 15 on NE, R 37 E S 16 on NW, S 21 on SW and S 22 on SE with 3 notches on S and E edges from which:



- A tamarack 24 ins diam bears N 18° E, 33 lks dist marked T 2 S S 15 BT.
- A pine 15 ins diam bears N 13° W, 28 lks dist marked R 37 E S 16 BT.
- A tamarack 30 ins diam bears S 72° W, 50 lks dist marked S 21 BT.
- A pine 6 ins diam bears S 12° E, 26 lks dist marked S 22 BT.

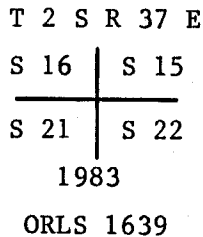
Description of corner evidence found:

Found a tamarack 31 ins diam for section 15 bearing tree with partially healed blaze and 5 ins overgrowth and T 2 S S...BT scribes identified.

Description of monument and accessories established to perpetuate the original location of this corner:

Set a 2½ inch brass cap on a 2 inch galvanized iron pipe 31 inches long 2 inches below edge of road surface to bedrock with a covering rock mound and a 6 foot steel fence post alongside with a sign 54-4 attached.

Brass cap marked thus:



New bearing trees:

- A tamarack 13 ins diam bears S 05° W, 46.1 feet dist marked T 2 S R 37 E S 21 BT.
- A fir 12 ins diam bears S 42° E, 32.6 feet dist marked T 2 S R 37 E S 22 BT.
- A tamarack 12 ins diam bears N 87° W, 50.2 feet dist marked T 2 S R 37 E S 16 BT.

Each new bearing tree has a sign 54-3 nailed below a 6 inch band of red paint and a brass washer marked PLS 1639 nailed flush with BT blaze and a sign 54-4 nailed on opposite side of tree from BT blaze.

I hereby certify that the above described monument was properly established by me on Aug. 29, 1983, and witnessed by Jim DeMastus.

REGISTERED PROFESSIONAL LAND SURVEYOR

William L Hanley

OREGON
JULY 14, 1978
WILLIAM L. HANLEY
1639

Office of...County...Surveyor..... County of..... Union
State of.....Oregon....., I hereby certify that the within instrument was filed in this office
for record on the..... day of....., 19.....

..... by
(COUNTY OFFICIAL) (DEPUTY)

UNION COUNTY SURVEYOR

Date Recorded 9-6-83
798-278

Date Filed 9-12-83

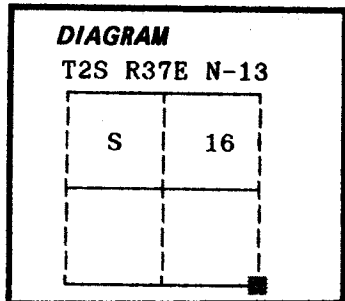
By G. LANGRISH DEPUTY

File No. 334-83 R

CERTIFIED RECORD OF LAND CORNER MONUMENTATION

History of original corner establishment:

Corner originally established by Henry Meldrum under GLO contract number 450, dated June 11, 1882. Surveyor General record states: Set post 4 ft. long 4 in. square 24 in. in ground for Cor. to Secs 15,16,21&22 marked T2S S15 on NE, R37E S16 on NW, S21 on SW & S22 on SE with 3 notches on S & E edges, from which;
 A Tamarack 24 in diam bears N18°E, 33 lks dist marked T2S S15 BT
 A Pine 15 in diam bears N13°W, 28 lks dist marked R37E S16 BT
 A Tamarack 30 in diam bears S72°W, 50 lks dist marked S21 BT
 A Pine 6 in diam bears S12°E, 23 lks dist marked S22 BT
 Corner remonumented August 29, 1983 by William L. Hanley, OPLS 1639. His record states: Found a tamarack 31 ins diam for section 15 bearing tree with T2S S. . BT scribes identified. Set a 2½ inch brass cap on a 2 inch galvanized iron pipe 31 inches long 2 inches below edge of road surface with a covering rock mound and a 6 foot steel fence post alongside with a sign 54-4 attached. Brass cap marked thus: (markings shown below) New bearing trees:
 A tamarack 13 ins diam bears S05°W, 46.1 ft dist marked T2S R37E S21 BT.
 A fir 12 ins diam bears S42°E, 32.6 ft dist marked T2S R37E S15 BT.
 A tamarack 12 ins diam bears N87°W, 50.2 feet dist marked T2S R37E S16 BT.
 No record of subsequent monumentation found in Union County survey records.



Description of corner evidence found:

Found a 2½ inch diameter brass cap monument marked as shown, 4 inches below the road surface.

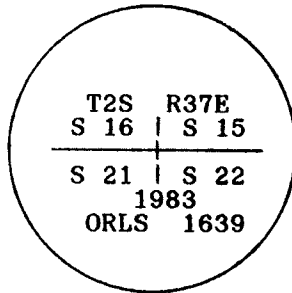
ORIGINAL BT

Found a 32 inch diameter Western Larch N18°E, 33 lks, dead and standing with scribes visible.

HANLEY BTs

Found a 14 inch diameter White Fir S42°E, 32.6 feet, live and vigorous with scribes visible.
 Found a 14 inch diameter Western Larch S5°W, 46.1 feet, live and vigorous with scribes visible.
 Found a 13 inch diameter Western Larch N87°W, 50.2 feet, live and vigorous with scribes visible.

See map of survey dated November, 1989.



Description of monument and accessories I established to perpetuate the original location of this corner: From the above described corner monument:

New Bearing Tree:

A 12 inch diameter Western Larch bears N83°E, 95.07 feet marked T2S R37E S15 BT

Painted a 6 inch red band around all BTs and attached bearing tree and land survey monument signs.

Set a steel fencepost approximately 5 feet South with land survey monument sign attached.

I hereby certify that the above corner point was perpetuated as hereon described on October 19, 1989.

Witnesses: Jeff Petersen and Rick Robinson

**REGISTERED
PROFESSIONAL
LAND SURVEYOR**

OREGON
JULY 10, 1964
DUANE I. GRIFFITH
644

I used a steel tape and magnetic compass in the establishment of the new accessory. I used 17° East magnetic declination and the distances are to a 50d spike driven in the right side of the root crown. I attached a brass washer marked OPLS 644 to the BT blaze.

Office of..... County of.....

State of..... I hereby certify that the within instrument was filed in this office for record on the..... day..... 19.....

**UNION COUNTY
SURVEYOR**

(COUNTY OFFICIAL)

Date Received 12-27-89

Date Filed 12-27-89

By R. Robinson, Deputy

File No. 251-8918

(DEPUTY)

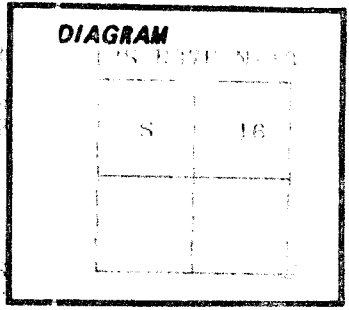
Form R6-7100-57 (9/71)

☆U.S. GOVERNMENT PRINTING OFFICE - 1983-793-276

CERTIFIED RECORD OF LAND CORNER MONUMENTATION

History of original corner establishment:

Corner originally established by Henry Meldrum under GLO contract number 450, dated June 11, 1882. Surveyor General record states: Set post 4 ft. long 4 in. square 24 in. in ground for Cor. to Sec. 15, 16, 21 & 22 marked T2S S15 on NE, R37E S16 on NW, S21 on SW & S2 on SE with 3 notches on S & E edges, from which:
 A Tamarack 24 in diam bears N18°E, 33 lks dist marked T2S S15 BT
 A Pine 15 in diam bears N13°W, 28 lks dist marked R37E S16 BT
 A Tamarack 30 in diam bears S72°W, 50 lks dist marked S21 BT
 A Pine 6 in diam bears S12°E, 23 lks dist marked S22 BT
 Corner remonumented August 29, 1933 by William L. Hanley OPLS 1639. His record states: Found a tamarack 31 ins diam in section 15 bearing tree with T2S S15 BT scribes identified. Set a 2 1/2 inch brass cap on a 2 inch galvanized iron pipe 31 inches long 2 inches below edge of road surface with a covering rock mound and a 6 foot steel fence post alongside with a sign 54-4 attached. Brass cap marked thus: (markings shown below) New bearing trees:
 A tamarack 13 ins diam bears S05°W, 46.1 ft dist marked T2S R37E S21 BT
 A fir 12 ins diam bears S42°E, 32.6 ft dist marked T2S R37E S16 BT
 A tamarack 12 ins diam bears N87°W, 50.2 feet dist marked T2S R37E S16 BT
 No record of subsequent monumentation found in Union County survey records.



Description of corner evidence found:

There has been a water bar cut across the road, where Hanley's cap was set, monument is gone.

ORIGINAL BT

Found a 32 inch diameter Western Larch N18°E, 33 lks, dead and standing with scribes visible.

1989 record RTs

Found a 16 inch diameter White Fir S42°E, 32.6 feet, live and vigorous with scribes visible.
 Found a 14 inch diameter Western Larch S5°W, 46.1 feet, live and vigorous with scribes visible.
 Found a 12 inch diameter Western Larch N87°W, 50.2 feet, dead and standing with scribes visible.
 A 12 inch diameter Western Larch bears N83°E, 95.07 feet live and vigorous, scribes visible.

See map of survey dated June, 1992

Description of monument and accessories I established to perpetuate the

original location of this corner:

At corner point as determined from bearing trees I set a 3/4" X 30" iron pin, with 2" aluminum cap marked as shown, from which:

Reference Monument, (new)


A 2-1/2" X 30" aluminum pipe with cap bears S 83°02'W, 51.21 feet marked "B.G.A. T2S R37E R M → 51.21 1992 OPLS 644".

Painted a 6 inch red band around all RTs and attached bearing tree and land survey monument signs.

Set a steel fencepost approximately 5 feet South with land survey monument sign attached.

I hereby certify that the above corner point was perpetuated as hereon described on May 12, 1992

Witnesses: Peter Crabtree



REGISTERED PROFESSIONAL LAND SURVEYOR

Handwritten signature of Duane J. Griffith

DUANE J. GRIFFITH

I used a steel tape and magnetic compass in the establishment of the new accessory. I used 17° East magnetic declination and the distances are to a 50d spike driven in the right side of the roof crown. I attached a brass washer marked OPLS 644 to the RT blaze.

Office of..... County of.....

State of....., I hereby certify that the within instrument was filed in this office

for record on the..... day of.....

(COUNTY OFFICIAL)

1992

by *Gregory T. Block* (DEPUTY)

9/15/92

9/15/92

Gregory T. Block

File No. 066-1992R