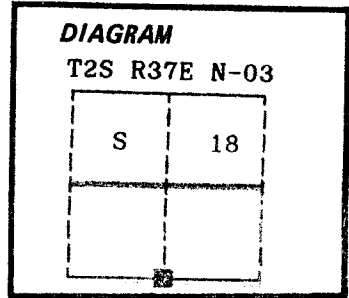


History of original corner establishment:

Corner originally established by Henry Meldrum under GLO contract number 450, dated June 11, 1882. Surveyor General record states:

Set basalt stone 24x12x8 ins. 18 in. in ground for 1/4 Sec. Cor. marked 1/4 on N face, from which:

- A Fir 20 in diam bears N33°W 34 lks dist marked 1/4 S BT
- A Pine 24 in diam bears S48°W 83 lks dist marked 1/4 S BT



No record of subsequent monumentation found in Union County survey records.

Description of corner evidence found:

Found a stone 20x12x8 inches marked 1/4 set in a mound of stone.

Found a 24 inch diameter Ponderosa Pine S48°W, 45 feet, loose on the ground with scribes visible.

Found a 34 inch diameter Douglas Fir N33°W, 34 lks, dead and down with scribes visible.

See map of survey dated November, 1989.

Description of monument and accessories established to perpetuate the

original location of this corner: In place of the found original corner stone, I set a 2 1/2" x 30" aluminum pipe with aluminum cap marked as shown, 22 inches in the ground, from which:

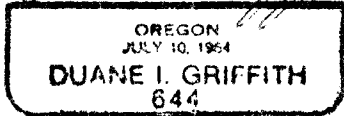

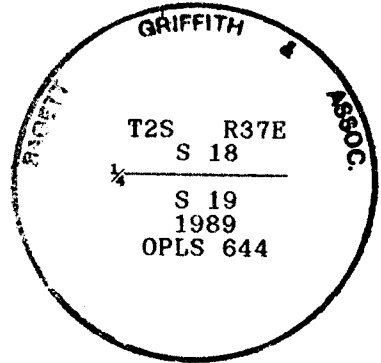
New Bearing Trees:

- A 10 inch diameter Ponderosa Pine bears N38°E, 68.5 feet marked 1/4 S18 BT
- A 12 inch diameter Ponderosa Pine bears S15°E, 92.08 feet marked 1/4 S19 BT

- Painted a 6 inch red band around all BTs and attached bearing tree and land survey monument signs.
- Set a steel fencepost approximately 5 feet North with land survey monument and property boundary signs attached.
- Buried the original corner stone North and alongside of monument.
- Raised a mound of stone around monument, 3 ft. base to top of cap.

I hereby certify that the above corner point was perpetuated as hereon described on October 2, 1989.

Witness: Rick Robinson



I used a steel tape and magnetic compass in the establishment of new accessories. I used 17° East magnetic declination and the distances are to a 50d spike driven in the right side of the root crown. I attached a brass washer marked OPLS 644 to the BT blaze.

Office of..... County of.....

State of..... I hereby certify that the within instrument was filed in this office

for record on the..... day..... 19.....

UNION COUNTY SURVEYOR

(COUNTY OFFICIAL) (DEPUTY)

Date Received 12-27-89

Date Filed 12-27-89

By 12-27-89

File No. 255-89R

Form R6-7100-57 (9/71)

☆ U.S. GOVERNMENT PRINTING OFFICE - 1983-793-276

N-03