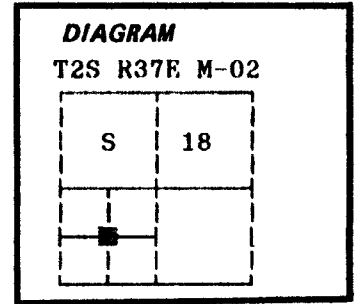


CERTIFIED RECORD OF LAND CORNER MONUMENTATION

History of original corner establishment:
Corner not previously established.



No record of subsequent monumentation found in Union County survey records.

Description of corner evidence found:

Corner not previously established
See map of survey dated November, 1989.

Description of monument and accessories I established to perpetuate the

original location of this corner: At position determined by survey, I set a 2½" x 30" aluminum pipe with aluminum cap marked as shown, 28 inches in the ground, from which:

New Bearing Trees:

A 10 inch diameter Ponderosa Pine bears S59°E, 49.7 feet marked SW1/16 S18 BT
A 14 inch diameter Ponderosa Pine bears S6°W, 63.0 feet marked SW1/16 S18 BT

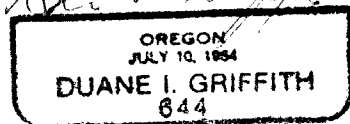
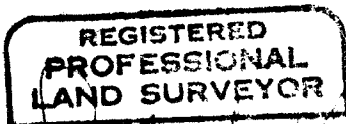
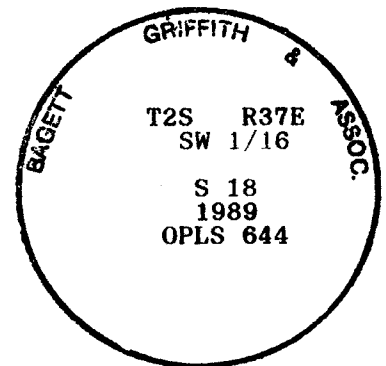
Painted a 6 inch red band around all BTs and attached bearing tree and land survey monument signs.

Set a steel fencepost approximately 5 feet East with land survey monument and property boundary signs attached.

Raised a mound of stone around monument, 2 ft. base to top of cap.

I hereby certify that the above corner point was perpetuated as hereon described on October 26, 1989.

Witnesses: Rick Robinson and Jeff Petersen



I used a steel tape and magnetic compass in the establishment of new accessories. I used 17° East magnetic declination and the distances are to a 50d spike driven in the right side of the root crown. I attached a brass washer marked OPLS 644 to the BT blaze.

Office of..... County of.....
State of..... I hereby certify that the within instrument was filed in this office
for record on the..... day..... 9.....

Stamp: UNION COUNTY SURVEYOR
Date Received 12-27-89
Date Filed 12-27-89
By R. ROBINSON DEPUTY
File No. 261-137R

(COUNTY OFFICIAL)

(DEPUTY)

Form R6-7100-57 (9/71)

☆ U.S. GOVERNMENT PRINTING OFFICE - 1983-793-276