

UNION COUNTY SURVEYOR

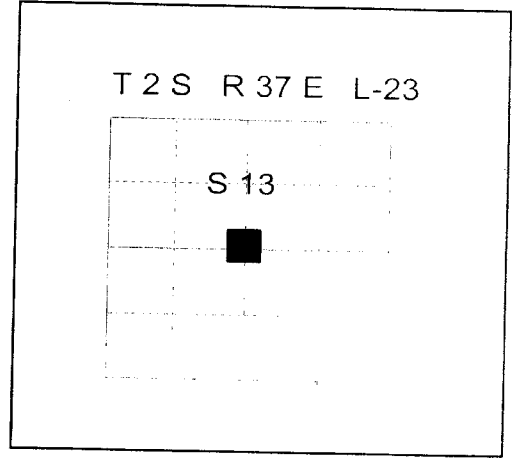
CERTIFIED RECORD OF LAND CORNER MONUMENTATION

HISTORY OF ORIGINAL CORNER ESTABLISHMENT:
NONE

DESCRIPTION OF CORNER EVIDENCE FOUND:
NONE

See Survey Number 030-2002

DESCRIPTION OF MONUMENT AND ACCESSORIES I ESTABLISHED
TO PERPETUATE THE ORIGINAL LOCATION OF THIS CORNER:



At the position of the 1/4 corner established by Survey Number 030-2002, I set a 2 1/2" x 30" aluminum monument marked as shown below, 26" in the ground, from which;

NEW BEARING TREES:

A 14" diameter Larch bears North 27° East, a distance of 35.98 feet marked C1/4 S13 BT.


A 8" diameter Larch bears South 89° East, a distance of 18.74 feet, marked X BT.

A 19" diameter White Fir bears South 20° West, a distance of 63.61 feet marked C1/4 S13 BT.

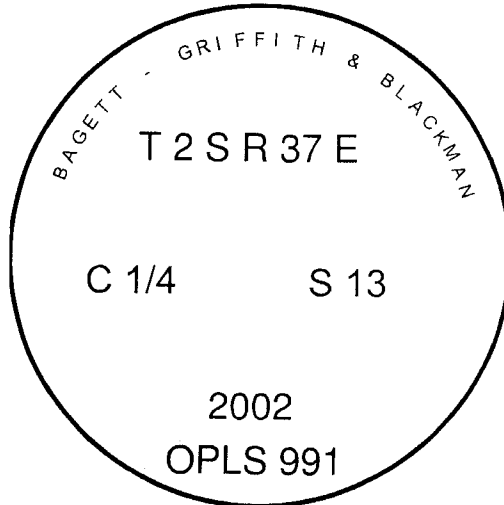
A 15" diameter Larch bears North 40° West, a distance of 52.56 feet marked C1/4 S13 BT.

I set a steel fence post 1 ft. North of the monument.

I hereby certify that the corner was monumented on August 13, 2002.
Witness: Norbert W. Volny and Gregory T. Blackman Jr.



Renewal Date: December 31, 2003



UNION COUNTY SURVEYOR

Date Received 8/16/02

Date Filed 9/18/02

Filed By R. ROBINSON, DEPUTY

File Number 031-2002 R

I used a Leica TCA-1100 and prism in the establishment of the new accessories. The basis of bearings is the same as that shown on Survey No. 030-2002, the distances are to a 60d spike driven into the right side of the root crown of the bearing tree. I attached a brass washer marked OPLS 991 to the BT blaze.