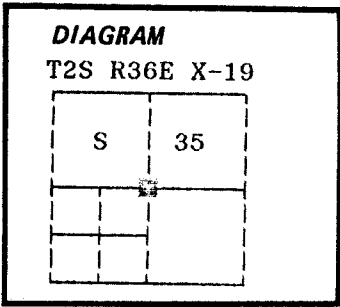


CERTIFIED RECORD OF LAND CORNER MONUMENTATION

History of original corner establishment:  
 Corner not previously established.



No record of subsequent monumentation found in Union County survey records.

Description of corner evidence found:  
 Corner not previously established.  
 See map of survey dated June, 1989.

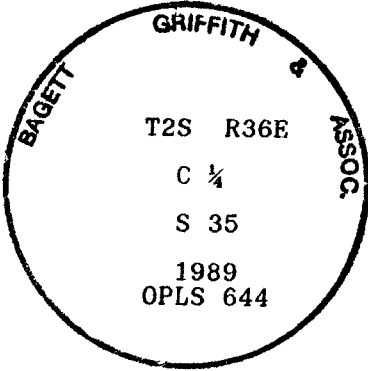
UNION COUNTY SURVEYOR	
Date Received	<u>8-22-89</u>
Date Filed	<u>8-22-89</u>
By	<u>G. LANGLITZ, DEPUTY</u>
File No.	<u>154-89 R</u>

Description of monument and accessories I established to perpetuate the original location of this corner: At position determined by survey, I set a 2½" x 30" aluminum pipe with aluminum cap marked as shown, 28 inches in the ground, from which:

- New BTs:  
 A 13 inch diameter Ponderosa Pine bears N65°E, 10.60 feet marked C¼ S35 BT  
 A 17 inch diameter Ponderosa Pine bears S5°E, 24.87 feet marked X BT

- Painted a 6 inch red band around all BTs and attached bearing tree and land survey monument signs.
- Set a steel fencepost approximately 5 feet North with property boundary and land survey monument signs attached.
- Raised small mound of stone around monument.

I hereby certify that the above corner point was perpetuated as hereon described on June 15, 1989.



**REGISTERED PROFESSIONAL LAND SURVEYOR**

OREGON  
 JULY 12, 1964  
**DUANE I. GRIFFITH**  
 644

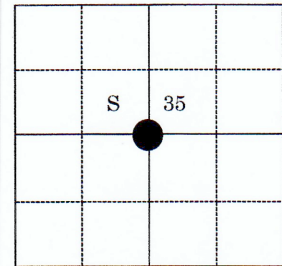
I used a steel tape and magnetic compass in the establishment of new accessories. I used 17° East magnetic declination and the distances are to a 50d spike driven in the right side of the root crown. I attached a brass washer marked OPLS 644 to the BT blaze.

Office of..... County of.....  
 State of....., I hereby certify that the within instrument was filed in this office for record on the..... day of....., 19.....  
 ..... by .....  
 (COUNTY OFFICIAL) (DEPUTY)

## CERTIFIED RECORD OF LAND CORNER MONUMENTATION

T02S R36E  
X-19

<b>RECOVERED BY</b>	<b>COORDINATE SYSTEM, ZONE, &amp; UNIT</b>	
Matthew Faulkner, Oregon PLS	United States/NAD83, Oregon North 3601, International foot	
<b>GCDB ID</b>	<b>NORTHING</b>	<b>EASTING</b>
540140	620968.96	8774604.34
<b>LATITUDE</b>	<b>LONGITUDE</b>	
N45°20'53.886"	W118°16'21.900"	



### RECORD OF ORIGINAL CORNER AND SUBSEQUENT HISTORY:

**Record No. 1:** Certified Record of Land Corner Monumentation, on file with the Union County Land Surveyor's Office. By Duane I. Griffith, Oregon Professional Land Surveyor No. 644. Recorded on August 22, 1989, File No. 154-89 R. (**Note:** The same information is also shown on a USDA-Forest Service Corner Record Form No. FS-7100-52 available upon request at the Wallowa-Whitman Forest Service Supervisor's Office. Signed by Duane I. Griffith and dated June 16, 1989). **Description:** Corner not previously established. See map of survey dated June, 1989 (**Note:** The map of survey that is being referred to is File No. 11-89 recorded on August 8, 1989). At position determined by survey, I set a 2 1/2" x 30" aluminum pipe with aluminum cap marked as shown, 28 inches in the ground, from which:

**New BTs:**

- A 13 inch diameter Ponderosa Pine bears N65°E, 10.60 feet marked C1/4 S35 BT.
- A 17 inch diameter Ponderosa Pine bears S5°E, 24.87 feet marked X BT.

Painted a 6 inch red band around all BTs and attached bearing tree and land survey monument signs.  
Set a steel fencepost approximately 5 feet North with property boundary and land survey monument signs attached.  
Raised small mound of stone around monument.

### DESCRIPTION OF CORNER EVIDENCE FOUND AND DESCRIPTION OF MONUMENT AND ACCESSORIES ESTABLISHED TO PERPETUATE THE LOCATION OF THIS CORNER:

**Recovery Date:** 10/22/2023

**Description:** The center 1/4 sec. cor. of sec. 35, monumented with an aluminum pipe, 2 1/2 ins. diam., firmly set flush with the top of an embedded collar of stone, 2 ft. diam., with aluminum cap mkd. BAGETT-GRIFFITH & ASSOC T2SR36E C1/4 S35 1989 OPLS644.

from which the remaining 1984 bearing trees:

- A Ponderosa Pine, 14 ins. diam., bears N. 65° E., 10.60 ft. dist., with a healed blaze.
- A Ponderosa Pine, 18 ins. diam., bears S. 5° E., 24.87 ft. dist., with a healed blaze.

This corner is located S. 23° W., 50.6 ft. dist., from a corner of barbed wire fences, from which barbed wire fences extend N. and E. Set a carsonite post, S., approximately 3 ft. dist., from the monument. Painted the blazes with red spray paint.

**CAP MARKING PHOTO**



**CERTIFIED RECORD OF LAND**  
**CORNER MONUMENTATION**

A Ponderosa Pine, 14 ins. diam., bears N. 65° E., 10.60 ft. dist., with a healed blaze.



A Ponderosa Pine, 18 ins. diam., bears S. 5° E., 24.87 ft. dist., with a healed blaze.



UNION COUNTY SURVEYOR	
Date Received	<u>12/22/23</u>
Date Filed	<u>12/22/23</u>
By	<u>[Signature]</u>
File No.	<u>064-2023R</u>

REGISTERED PROFESSIONAL LAND SURVEYOR
---

[Signature]

OREGON JUNE 08, 2009 MATTHEW J. FAULKNER 75618LS
---

RENEWS: 12/31/25