

~~1/4 CORNER 35 and 36~~

~~ORIGINAL:~~

~~Stone (found disturbed at fence corner)
Used fence corner post~~

~~SECTION CORNER 25, 26, 35, & 36~~

~~ORIGINAL:~~

~~Stone (found in place)
24" Fir N65°W 56 LKS (not found)
12" Fir S20°W 42 LKS (now 28" "R36ES35" visible)
10" Fir S10°E 49 LKS (not found)
15" Fir N40°E 49 LKS (not found)~~

~~RESTORED:~~

~~Set 4" x 4" x 48" White post near stone
19" Fir S34°E 52.8 ft. scribed, "T2SR36ES36BTRS691"
8" Fir N81°W 60.7 ft. scribed, "T2SR36ES26BT"
12" Fir N57°E 34.3 ft. scribed, "T2SR36ES25BT"~~

~~Witnessed by: J. Hollingsworth
A. Slack
R. Hemmer
T. Stose~~

~~SECTION CORNER 25, 30, 31 & 36~~

~~ORIGINAL:~~

~~Stone (not found)
10" Fir N42°W 20 LKS (now down, scribe visible)
10" Pine N5°E 28 LKS (now 20")
24" Pine S2°E 8 LKS (now rotted stump)~~

~~RESTORED:~~

~~Set 5/8" x 30" iron pin 15" in ground.
Erected mound of stone around pin.
9" Fir N73 1/2°W 46.7 ft. scribed, "T2SR36ES25BT"
15" Fir S8°W 38.8 ft. scribed, "T2SR36ES36BT"
15" Fir S52°E 31.2 ft. scribed, "T2SR37ES31BT"
Yellow corner tag on SW BT.~~

~~Witnessed by: A. Slack
R. Hemmer
T. Stose~~

~~1/4 CORNER 36 and 31~~

~~ORIGINAL:~~

~~Post (not found)
10" Pine N23°E 55 LKS (not found)
10" Pine S30°W 58 LKS (now 23", scribe visible)~~

UNION COUNTY SURVEYOR	
Date Received	_____
Date Filed	_____
By	_____
File No.	<u>312-84R</u>

(T2SR36E)

UNION COUNTY SURVEYOR	
Date Received	_____
Date Filed	_____
By	_____
File No.	<u>313-84R</u>

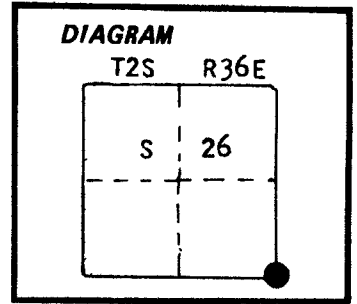
UNION COUNTY SURVEYOR	
Date Received	_____
Date Filed	_____
By	_____
File No.	<u>314-84R</u>

UNION COUNTY SURVEYOR	
Date Received	_____
Date Filed	_____
By	_____
File No.	<u>315-84R</u>

CERTIFIED RECORD OF LAND CORNER MONUMENTATION

History of original corner establishment:

Corner originally established by John A. Hurlburt under GLO contract number 201 dated August 5, 1873. Surveyor General record states: Set basalt stone 12x10x8 for cor to secs 25-26-35 and 36. A fir 24 in dia N65°W 56 lks
A fir 12 in dia S20°W 42 lks
A fir 10 in dia S10°E 49 lks
A fir 15 in dia N40°E 49 lks



Corner restored by J. Hollingsworth, assumed to be in conjunction with survey no. 6-82 actually done in August, 1969.

Monumentation record no. 313-84R states: Found stone in place. Found 12" fir S20°W 42 lks, now 28" "R36E S35" vis. Did not find other original trees.

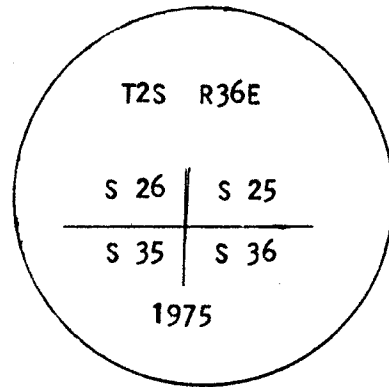
Restored: Set 4x4x48" white post near stone
19" fir S34°E 52.8 feet scribed T2S R36E S36 BTRS691
8" fir N81°W 60.7 feet scribed T2S R36E S26 BT
12" fir N57°E 34.3 feet scribed T2S R36E S25 BT

Description of corner evidence found:

Found a BLM brass cap monument, 6 inches exposed, marked as shown in a mound of stone.

Found a 4 inch square white post approximately 3 feet Northerly

Found a 15 inch diameter fir N57°E 34.3 feet, scribes visible
Found a 22 inch diameter fir S34°E 52.8 feet, blaze evident
Found a 30 inch diameter fir S20°W 42 lks, scribes visible
Found a 12 inch diameter fir N81°W 60.7 feet, blaze evident



Description of monument and accessories I established to perpetuate the original location of this corner:

Painted a 6 inch red band around all BTs and attached 54-4 signs

**REGISTERED
PROFESSIONAL
LAND SURVEYOR**

Rick G. Robinson

**OREGON
JULY 17, 1906
RICK G. ROBINSON
2219**

**UNION COUNTY
SURVEYOR**

Date Received 10-6-86
Date Filed 10-13-86
By G. LANGLITZ, DEPUTY
File No. 150-86 R

SEE SURVEY 33-86

Office of..... County of.....

State of....., I hereby certify that the within instrument was filed in this office for record on the..... day of....., 19.....

..... by
(COUNTY OFFICIAL) (DEPUTY)

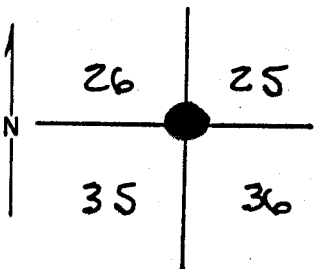
Index File No. U 21
 T 25 R. 36E

CORNER RECORD (SEARCH)

Tract or Survey No. _____ Cor. No. _____

R.D. _____ County _____
 N.F. _____ State _____

CORNER DIAGRAM



DESCRIBE CORNER MONUMENT FOUND

The corner to sections 25, 26, 35 & 36 monumented with a basalt stone 15 x 12 x 9 ins. (record 12 x 10 x 8 ins.) firmly set 8" in the ground marked with 1 groove on E. face from which the remains of the original bearing trees

DESCRIBE BEARING TREES OR OTHER OFFICIAL ACCESSORIES FOUND

- A root hole bears N. 40° E. 49 lks.
- A root hole bears S. 10° E. 49 lks.
- A fir 27" dia. bears S. 20° W. 42 lks. with scribe marks R36 S35 visable in a partially healed blaze
- A root hole bears N. 65° W. 56 lks.

PHOTO IDENTIFICATION DATA

Photo No. ENW 4-216
 Filed At. _____
 Object Ident. _____
 Ident. By _____
Signature

PLANE COORDINATE POSITION DATA

State _____ Zone _____
 X _____
 Y _____
 Estab. By _____
Agency

DESCRIBE CORNER LOCATION RELATIVE TO NEAR-BY FEATURES, ALSO HOW TO REACH CORNER

- And bearing trees of no record
- A fir 24" dia. bears N. 57 3/4° E. 51 1/2 lks. marked T2S R36E S25 BT
- A fir 18" dia. bears S. 36° E. 81 lks. marked T2S R36E S36 BT

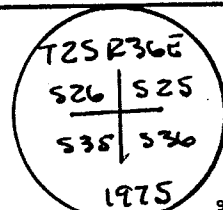
Signature _____ Title _____ Division _____ Headquarters _____ Date _____

7100-52
REV. 65 5

CORNER RECORD (PERPETUATION)

MONUMENT: DESCRIBE NEW MONUMENT SET, OR WORK DONE TO PRESERVE EXISTING MONUMENT

Set an iron post 28" long 2 1/2" dia. 24" in the ground with a brass cap marked



ACCESSORIES DESCRIBE NEW BT'S WITNESS OBJECTS ETC. ESTABLISHED, OR WORK DONE TO PRESERVE EXISTING EVIDENCE

A fir 6" dia. bears N. 28 3/4° W. 19 lks. marked T2S R36E S26 BT

Deposit corner stone along side the iron post

Work Done By Garrison Title C Surveyor Date 7/75 State Registration No. or Agency _____

Certified Cor. Record Prepared? Yes No Filed At: _____ Date _____

REMARKS

Index File No. T. R. M. Tract or Surv. No. Cor.

UNION COUNTY SURVEYOR

Date Received _____

Date Filed 12-16-87

By G. LANGLITZ, DEPUTY

File No. 196-87R

V-21

Remonumentation of Certain Original Corner Points,
T. 2 S., R. 36 E., Willamette Meridian, Oregon

CHAINS

A root hole, bears N. 30° W., 9 lks. dist., with a down and decayed fir snag alongside, 18 ins. diam., no marks visible.

At the corner point

Set an iron post, 28 ins. long, 2½ ins. diam., 24 ins. in the ground, with brass cap mkd.

T 2 S
R 35 E | R 36 E
S 12 | S 7
S 13 | S 18
1975

from which a new bearing tree

A pine, 10 ins. diam., bears N. 65° W., 76 lks. dist., mkd. T2S R35E S12 BT.

Subdivision, T. 2 S., R. 36 E.,
Willamette Meridian, Oregon

(Remonumenting corners established by John A. Hurlburt,
Deputy Surveyor, in 1874)

The cor. of secs. 25, 26, 35, and 36, monumented with a basalt stone, 15 x 12 x 9 ins., (record, 12 x 10 x 8 ins., unmarked) firmly set 8 ins. in the ground, mkd. with 1 groove on E. face, from which the remains of the original bearing trees:

A root hole, bears N. 40° E., 49 lks. dist.

A root hole, bears S. 10° E., 49 lks. dist.

A fir, 27 ins. diam., bears S. 20° W., 42 lks. dist., with scribe marks R36 S35 visible on partially healed blaze.

A root hole, bears N. 65° W., 56 lks. dist.

and bearing trees of no record

A fir, 24 ins. diam., bears N. 57¾° E., 51½ lks. dist., mkd. T2S R36E S25 BT.

A fir, 18 ins. diam., bears S. 36° E., 81 lks. dist., mkd. T2S R36E S36 BT.

At the corner point

Set an iron post, 28 ins. long, 2½ ins. diam., 24 ins. in the ground, with brass cap mkd.

T 2 S R 36 E
S 26 | S 25
S 35 | S 36
1975

from which a new bearing tree

A fir, 6 ins. diam., bears N. 28¾° W., 19 lks. dist., mkd. T2S R36E S26 BT.

T2S36V21

UNION COUNTY SURVEYOR

Date Received 3/15/13

Date Filed 3/15/13

By [Signature] DEPUTY

File No. 357-2013R