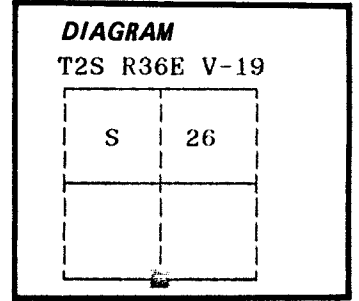


CERTIFIED RECORD OF LAND CORNER MONUMENTATION

History of original corner establishment:

Corner originally established by John A. Hurlburt under GLO contract number 201, dated August 5, 1873. Surveyor General record states:

Set basalt stone 24x10x8 10 in. in ground and built stone mound 2 ft. high for 1/4 sec. cor.



No record of subsequent monumentation found in Union County survey records.

Description of corner evidence found:

Found stone 22x10x8 inches marked 1/4. Stone found in rockjack with fences running North and South.

See map of survey dated June, 1989.

UNION COUNTY SURVEYOR	
Date Received	<u>8-22-89</u>
Date Filed	<u>8-22-89</u>
By	<u>G. LANGBLITZ DEPUTY</u>
File No.	<u>152-89 R</u>

Description of monument and accessories established to perpetuate the

original location of this corner: At the Northwest corner of the rockjack, I set a 2 1/2" x 30" aluminum pipe with aluminum cap marked as shown, 26 inches in the ground, from which:

New Bearing Trees:

- A 19 inch diameter Ponderosa Pine bears S46°W, 175.41 feet marked 1/4 S35 BT
- A 15 inch diameter Ponderosa Pine bears N75°W, 144.75 feet marked 1/4 S26 BT

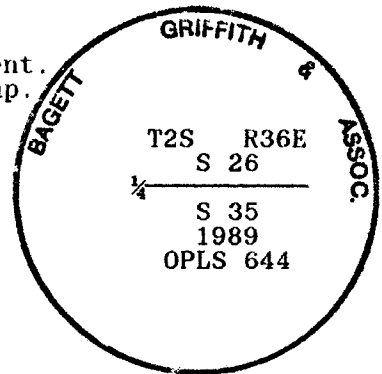
Painted a 6 inch red band around all BTs and attached bearing tree and land survey monument signs.

Set a steel fencepost approximately 5 feet East with land survey monument and property boundary signs attached.

Buried the original corner stone North and alongside of monument. Raised mound of stone around monument, 2 ft. base to top of cap.

I hereby certify that the above corner point was perpetuated as hereon described on May 5, 1989.

Witness: Rick Robinson



REGISTERED PROFESSIONAL LAND SURVEYOR

[Handwritten Signature]

OREGON
JULY 10, 1964
DUANE I. GRIFFITH
634

I used a steel tape and magnetic compass in the establishment of new accessories. I used 17° East magnetic declination and the distances are to a 50d spike driven in the right side of the root crown. I attached a brass washer marked OPLS 644 to the BT blaze.

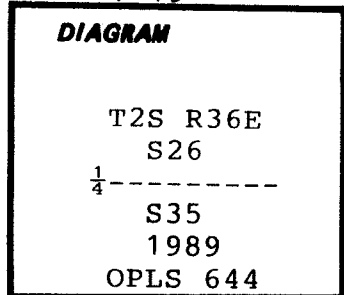
Office of..... County of.....
State of....., I hereby certify that the within instrument was filed in this office for record on the..... day of....., 19.....
..... by
(COUNTY OFFICIAL) (DEPUTY)

CERTIFIED RECORD OF LAND CORNER MONUMENTATION

V-19

History of original corner establishment:

Corner originally established by John A. Hurlburt under GLO contract number 201, dated August 5, 1873. Surveyor General records state: Set a basalt stone 24"x10"x8", 10" in ground and built stone mound 2' high for 1/4 sec cor.



In June of 1989 Duane Griffith, OPLS 644, found a stone 22"x10"x8" marked 1/4 in a rock jack with fence running North and South. He set a 2 1/2"x30" aluminum pipe with aluminum cap, 26" in the ground. From which:
A 19" ponderosa pine bears S 46° W 175.41 feet, marked 1/4S35BT.
A 15" ponderosa pine bears N 75° W 144.75 feet, marked 1/4S26BT.
Set a steel fencepost approximately 5 feet East with land survey monument and property boundary signs attached.
See Union County file No. 152-89R.

Description of corner evidence found:

A 2 1/2" X 30" aluminum pipe with a 2 1/2" aluminum cap surrounded with a mound of earth and stone from which:

- A 19" ponderosa pine bears S 46 1/2° W - 175.4 feet.
- A 15" ponderosa pine bears N 75 1/4° W - 144.7 feet.

Corner is 1.5 feet East of a N-S fence and 3.0 feet North of a rock jack with a Forest Service location poster.

Description of monument and accessories I established to perpetuate the original location of this corner:

New bearing trees established:

A 20" ponderosa pine bears N 46 1/2° E - 369.8' scribed "1/4S26BT".
A 20" ponderosa pine bears S 13° E - 143.5' scribed "1/4S35BT".
New bearing trees have a brass washer stamped "PLS 1106" nailed to face of blaze. Attached sign 54-3 & 54-9, painted face of blaze & a red 6" band around each tree.

Repainted blaze and 6" red band on old bearing trees.

A Warren Knight staff compass and steel tape was used to tie bearing trees.

I hereby certify that the above corner monument was properly maintained to U.S.F.S standards by me on November 11, 1994.

Compass declination 18° East.

Witnessed by: Greg E. Flowers, LSIT
Todd Rosenbalm

REGISTERED PROFESSIONAL LAND SURVEYOR

William R. Wells

OREGON JULY 22, 1977 WILLIAM R. WELLS 1106

renews 6-30-98

Office of..... County of.....

State of....., I hereby certify that the within instrument was filed in this office

for record on the..... day of....., 19.....

..... by

(COUNTY OFFICIAL)

DEPUTY UNION COUNTY SURVEYOR	
Date Received	<u>7-10-96</u>
Date Filed	<u>7-10-96</u>
By	<u>R. ROBINSON, DEPUTY</u>
File No.	<u>077-1996R</u>

★GPO-798-276