

History of original corner establishment:

In 1874 John Hurlburt under G.L.O. Contract No. 201, set Pine post 4 ft. long, 4 ins. square, 2 ft. in the ground for corner to sections 27, 28, 33 and 34.

- Pine, 8 in. dia. S76°E 28 lks.,
- Tamarack, 15 in. dia. N48°E 20 lks.
- Pine, 5 in. dia. N40°W 4 lks.
- Tamarack, 15 in. dia. S85°W 29 lks.

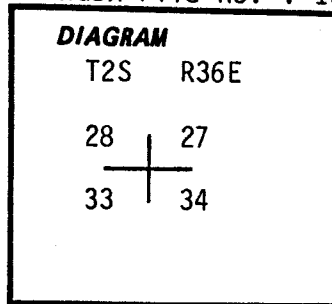
Remonumentation by Bureau of Land Management, 1975:

The cor. of secs. 27, 28, 33, and 34, monumented with the remains of a pine post, size indeterminate, from which the remains of the original bearing trees:

A sawed and decayed pine stump, 20 ins. diam., bears N48°E, 20 lks. dist., with scribe marks BT visible on decayed blaze.

A western larch, 26 ins. diam. bears S 85°W., 29 lks. dist. with scribe marks 2S R36E S33 visible on partially healed blaze.

Index File No. V-13

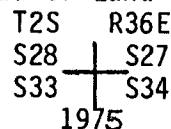


Description of corner evidence found:

A 2 1/2" I. pipe with brass cap stamped:

Bureau of Land Management

Original BT: A 27" Tamarack bears S89°W 20.3 ft., visible scribing 2S R36E S33.



BLM BT's (1975):

- A 10" Lodgepole Pine dead bears N14°W 24.1 ft., with visible scribing "T2S R36E S28 BT"
- A 8" Lodgepole Pine down bears N82°E 9.9 ft., with visible scribing "T2S R36E S27 BT".
- A 9" Lodgepole Pine down bears S35°E 13.7 ft., with visible scribing "T2S R36E S34 BT".

Description of monument and accessories established to perpetuate the original location of this corner:

We mark new BT's as follows:


- A 26" Tamarack, scribed "T2S R36E S27 BT" on a double blaze bears N7°E 47.6 ft.
- A 6" Douglas Fir, scribed "T2S R36E S34 BT" on a double blaze bears S70°E 67.3 ft.
- A 6" Douglas Fir, scribed "T2S R36E S28 BT" on a double blaze bears N38°W 11.5 ft.

Set fence post 5' north. Attached brass washers marked LS 1099 to foot blaze of new BT's. Attached signs and painted BT's per Standard Specifications for Cadastral Survey, USFS, Region 6, October, 1979.

Compass Declination: 18 1/2°East.

Witnesses: Loren Huntsman
Millard Wyatt

I hereby certify the above described corner monument and/or accessories was established as described on July 8, 1981.



Office of... Surveyor..... County of..... Union.....
 State of... Oregon....., I hereby certify that the within instrument was filed in this office
 for record on the... A... day of... OCTOBER....., 19... 81
 Howard L. Perry..... by Gary J. Langlitz
 (COUNTY OFFICIAL) (DEPUTY)

UNION COUNTY SURVEYOR

Date Received _____

In Filed _____

By _____

File No. 308-84 R

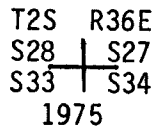
☆ GPO—798-276

CERTIFIED RECORD OF LAND CORNER MONUMENTATION

History of original corner establishment:

At the corner point set an iron post 28 ins. long, 2 1/2 ins. diam. 24 ins. in the ground, with brass cap mkd:

from which new bearing trees:



- A Pine, 8 ins. diam., bears N. 82° E., 15 lks. dist., mkd. T2S R36E S27 BT.
- A Pine, 10 ins. diam. bears S. 35° E., 21 lks. dist., mkd. T2S R36E S34 BT.
- A Pine, 12 ins. diam. bears N. 13 1/2° W., 36 1/2 lks. dist., mkd. T2S R36E S28 BT.

Deposit remains of corner post alongside iron post.

Description of corner evidence found:

Description of monument and accessories I established to perpetuate the original location of this corner:

Office of..... County of.....

State of....., I hereby certify that the within instrument was filed in this office for record on the..... day of....., 19.....

..... by

(COUNTY OFFICIAL)

(DEPUTY)

UNION COUNTY SURVEYOR	
Date Received	_____
Date Filed	_____
By	_____
File No.	308-84 R

Remonumentation of Certain Original Corner Points,
T. 2 S., R. 36 E., Willamette Meridian, Oregon

CHAINS

A root hole, bears S. 66° W., 64 lks. dist.

At the corner point

Set an iron post, 28 ins. long, 2½ ins. diam., 24 ins. in the ground, with brass cap mkd.

T 2 S R 36 E
S 22 | S 23
1975

from which new bearing trees

A pine, 12 ins. diam., bears N. 49° E., 37 lks. dist., mkd. ¼ S23 BT.

A pine, 17 ins. diam., bears S. 65½° W., 43 lks. dist., mkd. ¼ S22 BT.

The cor. of secs. 27, 28, 33, and 34, monumented with the remains of a pine post, size indeterminate, from which the remains of the original bearing trees:

A sawed and decayed pine stump, 20 ins. diam., bears N. 48° E., 20 lks. dist., with scribe marks BT visible on decayed blaze.

A western larch, 26 ins. diam., bears S. 85° W., 29 lks. dist., with scribe marks 2S R36E S33 visible on partially healed blaze.

At the corner point

Set an iron post, 28 ins. long, 2½ ins. diam., 24 ins. in the ground, with brass cap mkd.

T 2 S R 36 E
S 28 | S 27
S 33 | S 34
1975

from which new bearing trees

A pine, 8 ins. diam., bears N. 82° E., 15 lks. dist., mkd. T2S R36E S27 BT.

A pine, 10 ins. diam., bears S. 35° E., 21 lks. dist., mkd. T2S R36E S34 BT.

A pine, 12 ins. diam., bears N. 13½° W., 36½ lks. dist., mkd. T2S R36E S28 BT.

Deposit remains of corner post alongside iron post.

The ¼ sec. cor. of secs. 15 and 16, determined at record bearing and distance from the remains of the original bearing trees:

A decayed fir snag, 17 ins. diam., bears N. 74° W., 24 lks. dist., with scribe marks ¼ S BT visible on decayed double blaze.

At the corner point

T2S36V13

T2S36L13

UNION COUNTY
SURVEYOR

Date Received 3/15/13

Date Filed 3/15/13

By [Signature] DEPUTY

File No. 355-2013R