

Index

File No. T-21

**CORNER RECORD (SEARCH)**

(Ref. FSM 7151.4)

Tract or Survey No. \_\_\_\_\_

Cor.  $\frac{1}{2}$  Cor. No. Sec. 25

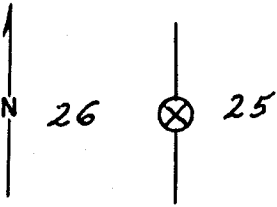
T 2S R. 36 E

R.D. LA GRANDE County UNION

Merid. WILLAMETTE

N.F. WALLOWA-WHITMAN State OREGON

**CORNER DIAGRAM**



**DESCRIBE CORNER MONUMENT FOUND**

**DESCRIBE BEARING TREES OR OTHER OFFICIAL ACCESSORIES FOUND**

Found 30" ponderosa pine with old tag, some scribe.

**PHOTO IDENTIFICATION DATA**

Photo No. ENW 4-217

Filed At. \_\_\_\_\_

Object Ident. \_\_\_\_\_

Ident. By \_\_\_\_\_

*Signature*

**PLANE COORDINATE POSITION DATA**

State \_\_\_\_\_ Zone \_\_\_\_\_

X \_\_\_\_\_

Y \_\_\_\_\_

Estab. By \_\_\_\_\_

*Agency*

Signature  
Dewey FLOWERS

Title

Division

Headquarters

Date

5/73

7100-52-(3.68)

<b>UNION COUNTY SURVEYOR</b>	
Date Received	_____
Date Filed	<u>12-16-87</u>
By	<u>G. LANGLITZ, DEPUTY</u>
File No.	<u>192-87R</u>

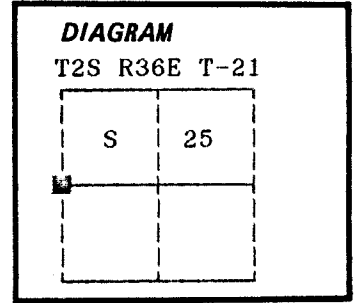
T-21

**CERTIFIED RECORD OF LAND CORNER MONUMENTATION**

**History of original corner establishment:**

Corner originally established by John A. Hurlburt under GLO contract number 201, dated August 5, 1873. Surveyor General record states:

Set basalt stone 15x10x7, 12 in. in ground and made stone mound 2 ft. high for 1/4 sec. cor.  
 Pine 30 in. dia. S85°E 31 lks  
 Pine 24 in. dia. N88°W 75 lks



No record of subsequent monumentation found in Union County survey records.

**Description of corner evidence found:**

Found no evidence of the original corner or its accessories.

See map of survey dated June, 1989.

**UNION COUNTY SURVEYOR**

---

Date Received 8-22-89

Date Filed 8-22-89

By G. LANGLITZ, DEPUTY

File No. 150-89 R

**Description of monument and accessories I established to perpetuate the**

**original location of this corner:** At position determined by survey, I set a 2 1/2" x 30" aluminum pipe with aluminum cap marked as shown, 26 inches in the ground, from which:

**New BTs:**  
 A 15 inch diameter Ponderosa Pine bears S88°E, 20.57 feet marked 1/4 S25 BT  
 A 20 inch diameter Ponderosa Pine bears S14°W, 42.73 feet marked 1/4 S26 BT

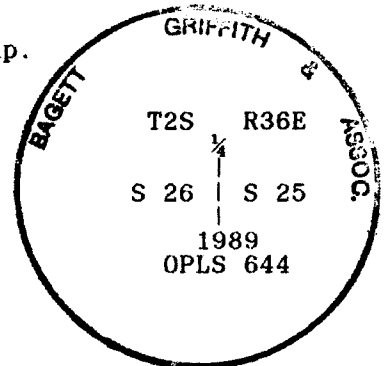
Painted a 6 inch red band around all BTs and attached bearing tree and land survey monument signs.

Set a steel fencepost approximately 5 feet North with land survey monument sign attached.

Raised mound of stone around monument, 3 ft. base to top of cap.

I hereby certify that the above corner point was perpetuated as hereon described on May 24, 1989.

Witness: Rick Robinson



**REGISTERED PROFESSIONAL LAND SURVEYOR**

OREGON  
 JULY 12, 1964  
**DUANE I GRIFFITH**  
 644

I used a steel tape and magnetic compass in the establishment of new accessories. I used 17° East magnetic declination and the distances are to a 50d spike driven in the right side of the root crown. I attached a brass washer marked OPLS 644 to the BT blaze.

Office of..... County of.....  
 State of....., I hereby certify that the within instrument was filed in this office for record on the..... day of....., 19.....  
 ..... by .....  
 (COUNTY OFFICIAL) (DEPUTY)