

Index File No. T T 17 **CORNER RECORD (SEARCH)** Tract or Survey No. \_\_\_\_\_ Cor. No. \_\_\_\_\_  
 (Ref. FSM 7151.4)  
 T 2S R. 36E R.D. \_\_\_\_\_ County \_\_\_\_\_  
 Merid. \_\_\_\_\_ N.F. \_\_\_\_\_ State \_\_\_\_\_

**CORNER DIAGRAM**

N

**DESCRIBE CORNER MONUMENT FOUND**

The 1/4 cor to sections 26 & 27 determined at record from the remains of the original bearing trees

**DESCRIBE BEARING TREES OR OTHER OFFICIAL ACCESSORIES FOUND**

A root hole bears N. 54 E. 67 lks dist.  
 A pine 30" dia. bears N. 23 W. 48 lks. with scribe marks  
 1/4 S visable in partially healed blaze

**PHOTO IDENTIFICATION DATA**

Photo No. ENW 4-217  
 Filed At. \_\_\_\_\_  
 Object Ident. \_\_\_\_\_  
 Ident. By D. F. Lucas  
*Signature*

**DESCRIBE CORNER LOCATION RELATIVE TO NEAR-BY FEATURES, ALSO HOW TO REACH CORNER**

**PLANE COORDINATE POSITION DATA**

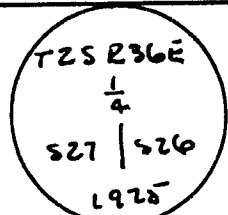
State \_\_\_\_\_ Zone \_\_\_\_\_  
 X \_\_\_\_\_  
 Y \_\_\_\_\_  
 Estab. By \_\_\_\_\_  
*Agency*

Signature \_\_\_\_\_ Title \_\_\_\_\_ Division \_\_\_\_\_ Headquarters \_\_\_\_\_ Date \_\_\_\_\_ 7100-52 (3/68)

**CORNER RECORD (PERPETUATION)**

**MONUMENT: DESCRIBE NEW MONUMENT SET, OR WORK DONE TO PRESERVE EXISTING MONUMENT**

Set an iron post 28" long 2 1/2" dia. 22" in the ground with a brass cap marked



**ACCESSORIES: DESCRIBE NEW BT'S WITNESS OBJECTS ETC. ESTABLISHED, OR WORK DONE TO PRESERVE EXISTING EVIDENCE**

From which a new bearing tree  
 A pine 20" dia. bears N 36 1/2 E. 70 lks. marked 1/4 S26 BT

Work Done By Garrison Title C. Surveyor Date 7/75 State Registration No. \_\_\_\_\_ or Agency \_\_\_\_\_  
 Certified Cor. Record Prepared? Yes No Filed At: \_\_\_\_\_ Date \_\_\_\_\_

REMARKS

Index File No. \_\_\_\_\_ T. \_\_\_\_\_ R. \_\_\_\_\_ M. \_\_\_\_\_ Tract or Surv. No. \_\_\_\_\_ Cor. \_\_\_\_\_

**UNION COUNTY SURVEYOR**

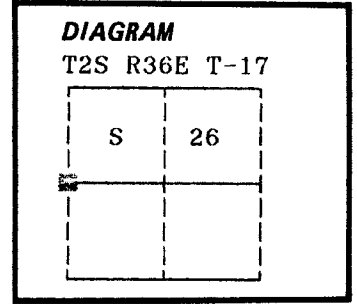
Date Received \_\_\_\_\_  
 Date Filed 12-16-87  
 By G. LANGLITZ, DEPUTY  
 File No. 191-87R

1-17

**CERTIFIED RECORD OF LAND CORNER MONUMENTATION**

**History of original corner establishment:**

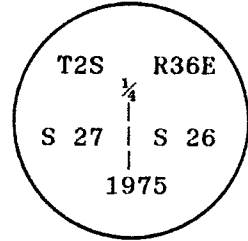
Corner originally established by John A. Hurlburt under GLO contract number 201, dated August 5, 1873. Surveyor General record states:  
 Set pine post 4 ft. long 3 in. thick 2 ft. in ground for ¼ sec. cor.  
 Pine 8 in. dia. N54°E 67 lks  
 Pine 15 in. dia. N23°W 48 lks  
 Corner remonumented by A. Joseph Garrison, under BLM group number 350, dated May 3, 1957. His record states: The ¼ sec. cor. of secs. 26 and 27 determined at record bearing and distance from the remains of the original bearing trees:  
 A root hole bears N54°E, 48 lks. dist.  
 A pine 30 ins. diam. bears N23°W, 48 lks. dist., with scribe marks ¼S visible on burned and partially healed blaze. At the corner point set an iron post 28 in long 2½ in dia 24 ins. in the ground with brass cap marked (markings shown below) from which new bearing tree:  
 A pine, 20 ins. diam., bears N36½°E, 70 lks. dist., mkd. ¼ S26 BT.



No record of subsequent monumentation found in Union County survey records.

**Description of corner evidence found:**

Found standard BLM brass cap monument marked as shown:



Found Original Bearing Trees:

A root hole bears N54°E, 48 lks. dist.  
 A 32 inch diameter Ponderosa Pine bears N23°W, 48 lks., with blaze evident.

Found BLM Bearing Tree:

A 22 inch diameter Ponderosa Pine bears N36½°E, 70 lks., with blaze evident.


Description of monument and accessories I established to perpetuate the original location of this corner:

Painted a 6 inch red band around all BTs and attached bearing tree and land survey monument signs.

Set a steel fencepost approximately 5 feet South with land survey monument sign attached.

I hereby certify that the above corner point was perpetuated as hereon described on May 1, 1989.

Witness: Rick Robinson

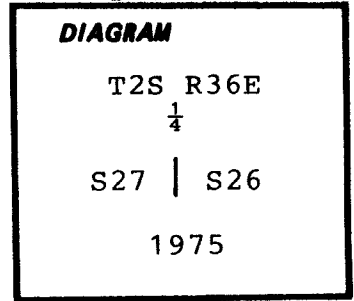


<b>UNION COUNTY SURVEYOR</b>	
Date Received	<u>8-22-89</u>
Date Filed	<u>8-22-89</u>
By	<u>G. LANGLITZ, DEPT</u>
File No.	<u>148-89R</u>

Office of..... County of.....  
 State of....., I hereby certify that the within instrument was filed in this office for record on the..... day of....., 19.....  
 ..... by .....  
 (COUNTY OFFICIAL) (DEPUTY)

CERTIFIED RECORD OF LAND CORNER MONUMENTATION

T-17



**History of original corner establishment:**

Corner originally established by John A. Hurlburt under GLO contract number 201, dated August 5, 1873. Surveyor General record states: Set pine post 4 ft. long 3 in thick 2 ft in ground for 1/4 sec. cor. Pine 8 in dia N54°E 67 lks. A pine 15 in dia N23°W 48 lks.

Corner remonumented by A. Joseph Garrison, under BLM group number 350, dated May 3, 1957. His record states: The 1/4 sec. cor. of secs. 26 and 27 determined at record bearing and distance from the remains of the original bearing trees: A root hole bears N54°E, 48 lks. dist. A pine 30 ins. diam. bears N23°W, 48 lks. dist., with scribe marks 1/4S visible on burned and partially healed blaze. At the corner point set an iron post 28 in long 2 1/2 in dia 24 ins. in the ground with brass cap marked (marked as shown in corner diagram) from which new bearing tree: A pine, 20 ins. diam., bears N36 1/2°E, 70 lks. dist. mkd. 1/4 S26 BT. (HISTORY CONTINUED ON PAGE 2)

**Description of corner evidence found:**

Found a 2 1/2" galvanized iron pipe with a 3 1/2" brass cap protruding 9" out of ground. Monument is surrounded with a mound of stone, from which:

- A 22" ponderosa pine bears N 41 1/2° E - 46.1 ft with visible scribing, (BLM BT).
- A 30" ponderosa pine bears N 18° W - 32.3 ft with a mostly healed blaze, (Original BT).
- A steel fence post with sign 54-9 attached bears S 02° W - 5 feet.

**Description of monument and accessories established to perpetuate the original location of this corner:**

Remounded stones, painted old bearing trees, and renewed signs as needed. New bearing trees established:

- A 12" ponderosa pine bears S 88° E - 98.9' scribed "1/4S26BT".
  - A 21" ponderosa pine bears S 41° W - 45.5' scribed "1/4S27BT".
- New bearing trees have a brass washer stamped "PLS 1106" nailed to the face of the blaze. Attached signs 54-3 and 54-9, painted face of blaze and a red 6" band around each tree.

A Warren Knight staff compass and steel tape was used to tie bearing trees.

I hereby certify that the above corner monument was properly maintained to U.S.F.S standards by me on November 16, 1994.

Compass declination 18° East.

Witnessed by: Greg E. Flowers, LSIT  
Todd Rosenbalm

REGISTERED  
PROFESSIONAL  
LAND SURVEYOR

*William R Wells*

OREGON  
JULY 22, 1977  
WILLIAM R. WELLS  
1106

*renews 6/30/98*

Office of..... County of.....  
State of....., I hereby certify that the within instrument was filed in this office  
for record on the..... day of....., 19.....

..... by .....  
(COUNTY OFFICIAL)

UNION COUNTY  
(DEPUTY) SURVEYOR

---

Date Received 7-10-96  
Date Filed 7-10-96  
By R. ROBINSON, DEPUTY  
File No. 073-1996R

CERTIFIED RECORD OF LAND CORNER MONUMENTATION

T-17

History of original corner establishment:  
Corner History Continued:

Corner maintained by Duane I. Griffith, August 22, 1989, Union County Record #148-89R. Record states: Found a standard BLM brass cap monument (marked as shown in corner diagram)

Found Original Bearing Trees:

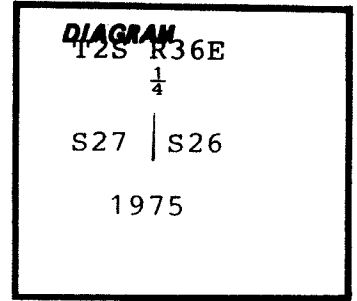
A root hole bears N54°E, 48 lks. dist.

A 32 inch diameter Ponderosa Pine bears N23°W, 48 lks., with blaze evident.

Found BLM Bearing Tree:

A 22 inch diameter Ponderosa Pine bears N36½°E, 70 lks., with blaze evident.

Painted a 6 inch red band around all BT's and attached bearing tree and land survey monument signs. Set a steel fence post approximately 5 feet South with land survey monument sign attached.



Description of corner evidence found:

Description of monument and accessories I established to perpetuate the original location of this corner:

REGISTERED  
PROFESSIONAL  
LAND SURVEYOR

*Will-R. Wells*  
OREGON  
JULY 22, 1977  
WILLIAM R. WELLS  
1106

*renews 6/30/98*

Office of..... County of.....  
State of....., I hereby certify that the within instrument was filed in this office  
for record on the..... day of....., 19.....

..... by .....  
(COUNTY OFFICIAL)

UNION COUNTY  
(DEPUTY) SURVEYOR  
Date Received 7-10-96  
Date Filed 7-10-96  
By R. ROBINSON, Deputy  
File No. 073-1996R

GPO-798-276

Remonumentation of Certain Original Corner Points,  
T. 2 S., R. 36 E., Willamette Meridian, Oregon

CHAINS

A burned and decayed pine stump, size indeterminate,  
bears S. 53° W., 177 lks. dist., no marks visible.

A burned pine snag, 20 ins. diam., bears N. 10° W.,  
125 lks. dist., with scribe marks BT visible on  
burned double blaze. (Record, N. 8° W.)

At the corner point

Set an iron post, 28 ins. long, 2½ ins. diam., 15 ins.  
in the ground, in a mound of stone, 3½ ft. base, 60 top,  
with brass cap mkd.

T 2 S R 36 E  
S 27 | S 26  
S 34 | S 35  
1975

from which new bearing trees

A pine, 20 ins. diam., bears N. 31¾° E., 112 lks.  
dist., mkd. T2S R36E S26 BT.

A pine, 32 ins. diam., bears S. 66¾° E., 73 lks.  
dist., mkd. T2S R36E S35 BT.

A pine, 14 ins. diam., bears S. 49½° W., 179 lks.  
dist., mkd. T2S R36E S34 BT.

A pine, 20 ins. diam., bears N. 68½° W., 213 lks.  
dist., mkd. T2S R36E S27 BT.

Deposit corner stone alongside iron post.

The ¼ sec. cor. of secs. 26 and 27, determined at record  
bearing and distance from the remains of the original  
bearing trees:

A root hole, bears N. 54° E., 67 lks. dist.

A pine, 30 ins. diam., bears N. 23° W., 48 lks.  
dist., with scribe marks ¼ S visible on burned  
and partially healed blaze.

At the corner point

Set an iron post, 28 ins. long, 2½ ins. diam., 22 ins.  
in the ground, with brass cap mkd.

T 2 S R 36 E  
¼  
S 27 | S 26  
1975

from which a new bearing tree

A pine, 20 ins. diam., bears N. 36½° E., 70 lks.  
dist., mkd. ¼ S26 BT.

The sec. cor. of secs. 22 and 23, determined at record  
bearing and distance from the remains of the original  
bearing trees:

A pine, 30 ins. diam., bears S. 26° E., 30 lks.  
dist., with scribe marks ¼ S visible on burned  
blaze.

UNION COUNTY  
SURVEYOR

Date Received 3/15/13

Date Filed 3/15/13

By [Signature] DEPUTY

File No. 351-2013R