

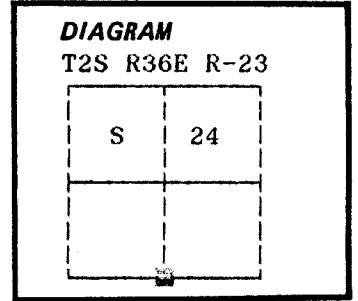
CERTIFIED RECORD OF LAND CORNER MONUMENTATION

History of original corner establishment:

Corner originally established by John A. Hurlburt under GLO contract number 201, dated August 5, 1873. Surveyor General record states:

Set tamarack post 4 ft. long 3 in. thick 2 ft. in ground for 1/4 sec. cor.

Tamarack 18 in. dia. N30°W 63 lks
Fir 15 in. dia. S3°E 108 lks



No record of subsequent monumentation found in Union County survey records.

Description of corner evidence found:

Found a small mound of stone and soil discoloration at the corner point.

Found a 26 inch diameter Douglas Fir bears S3°E, 71.3 feet, live and vigorous with blaze evident.

Found a stump hole N30°W, 41.6 feet with a dead and down uprooted Tamarack below in small draw, burned, with possible blaze, no scribes visible.

Distance to the live original bearing tree to the estimated face of blaze.

See map of survey dated June, 1989.

UNION COUNTY SURVEYOR	
Date Received	<u>8-22-89</u>
Date Filed	<u>8-22-89</u>
By	<u>G. LANGRISH, DEPUTY</u>
File No.	<u>143-89R</u>

Description of monument and accessories established to perpetuate the

original location of this corner: In place of the mound of stone, I set a 2 1/2" x 30" aluminum pipe with aluminum cap marked as shown, 20 inches in the ground, from which:

New Bearing Tree:

A 12 inch diameter Douglas Fir bears N72°E, 10.07 feet marked 1/4 S24 BT

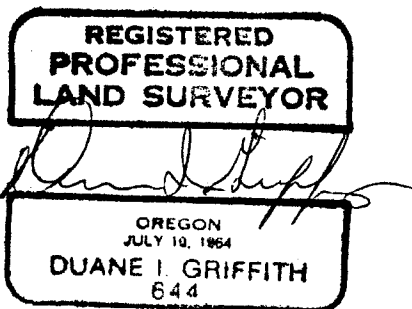
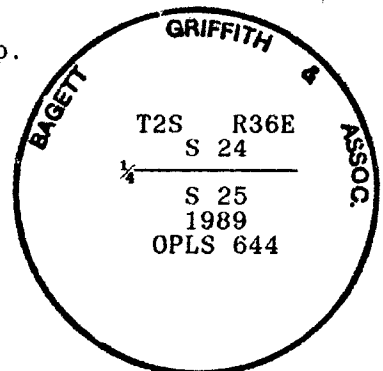
Painted a 6 inch red band around all BTs and attached bearing tree and land survey monument signs.

Set a steel fencepost approximately 5 feet East with land survey monument sign attached.

Raised mound of stone around monument, 3 ft. base to top of cap.

I hereby certify that the above corner point was perpetuated as hereon described on May 23, 1989.

Witness: Rick Robinson



I used a steel tape and magnetic compass in the establishment of new accessories. I used 17° East magnetic declination and the distances are to a 50d spike driven in the right side of the root crown. I attached a brass washer marked OPLS 644 to the BT blaze.

Office of..... County of.....
State of....., I hereby certify that the within instrument was filed in this office
for record on the..... day of....., 19.....
..... by
(COUNTY OFFICIAL) (DEPUTY)