

13-70A

CERTIFIED RECORD OF LAND CORNER MONUMENTATION

R-21

History of original corner establishment:

Corner established by General Land Office contract survey

The original notes state:

53.00 Tillacum Creek 20 lks wide runs South East.

54.00 Stage Road course SE and NW.

68.00 Stage Station about 18 chains West Creek Forks at the station.

80.00 Set pine post 4 ft. long 4 in. square, 2" in ground for corner to sections 23, 24, 25, and 26.

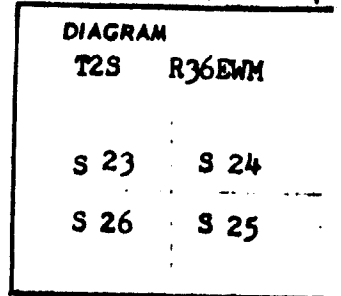
Pine 20" dia N20°E 54 lks marked T2S R36E S24B⁺;

Pine 18" dia N11°W 41 lks marked T2S R36E S23BT;

Pine 24" dia S57°W 63 lks marked T2S R36E S26BT;

Pine 18" dia S55°E 20 lks marked T2S R36E S25BT;

Land rolling. Soil 1st to 3rd rate. Good grass.



Description of corner evidence found:

In section 26, found stump with scribe marks.

Description of monument and accessories established to perpetuate the original location of this corner

At the position of the corner I set a 30" galvanized pipe with an eight inch plate welded to bottom and a bronze cap on top. The hole was back filled with stone and tamped soil.

I stamped the disk.

From the monument the original bearing trees were (none).

I established the following new bearing trees;

Pine 11" dia N50°W at a distance of 14.6 ft. and scribed T2S R36E S23 Bt

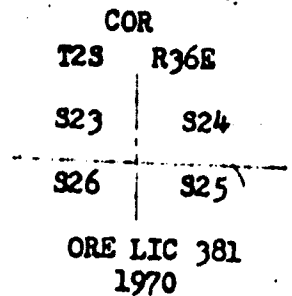
Pine 16" dia N72°E at a distance of 24.8 ft. and scribed T2S R36E S24 BT

Tamarack 7" dia S66°W at a distance of 14.9 ft. and scribed T2S R36E S26 BT

Pine 14" dia S48°E at a distance of 37.6 ft. and scribed T2S R36E S25 Bt;

The distance measured to center of respective trees on level. I placed bearing tree signs on both old and new bearing trees, and painted stripes around trees.

I placed a steel fence post with USFS sign 54-4 attached near the corner and indicated private land to the North West.



Office of.....County..Surveyor..... County of.....Union.....

State of.....ORIGON....., I hereby certify that the within instrument was filed in this office

for record on the 23 day of July, 1970, at 3 o'clock P.m., (a.m.)

County Surveyor by *James H. [Signature]*

(COUNTY OFFICIAL)

(DEPUTY)

UNION COUNTY SURVEYOR

Date Received _____

Date Filed _____

By _____

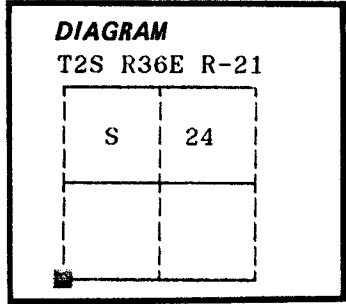
File No. 305-84 R

CERTIFIED RECORD OF LAND CORNER MONUMENTATION

History of original corner establishment:

Corner originally established by John A. Hurlburt under GLO contract number 201, dated August 5, 1873. Surveyor General record states:

Set pine post 4 ft. long 3 in. thick, 24 ins. in ground for cor. to secs. 23,24,25 and 26.
 Pine 20 in. dia. bears N20°E, 54 lks. dist. marked T2S R36E S24 BT
 Pine 18 in. dia. bears N11°W, 41 lks. dist. marked T2S R36E S23 BT
 Pine 24 in. dia. bears S57°W, 63 lks. dist. marked T2S R36E S26 BT
 Pine 18 in. dia. bears S55°E, 20 lks. dist. marked T2S R36E S25 BT
 Corner remonumented by James G. Voelz, OPLS 381, in 1970.



His record states: In section 26, found stump with scribe marks. At the position of the corner I set a 30" galvanized pipe with an eight inch plate welded to bottom and a bronze cap on top. The hole was back filled with stone and tamped soil. I stamped the disk: (shown below). From the monument the original bearing trees were (none). I established the following new bearing trees:
 Pine 11" dia N50°W at a distance of 14.6 ft. and scribed T2S R36E S23 BT
 Pine 16" dia N72°E at a distance of 24.8 ft. and scribed T2S R36E S24 BT
 Tamarack 7" dia S66°W at a distance of 14.9 ft. and scribed T2S R36E S26 BT
 Pine 14" dia S48°E at a distance of 37.6 ft. and scribed T2S R36E S25 BT
 No record of subsequent monumentation found in Union County survey records.

Description of corner evidence found:

Found the above described bronze cap monument marked as shown:

Found a 16 inch diameter Ponderosa Pine N72°E, 24.8 feet, live and vigorous with scribes visible.

Found a 14 inch diameter Ponderosa Pine S48°E, 37.6 feet, live and vigorous with scribes visible.

Found a 7 inch diameter Western Larch S66°W, 14.9 feet, live but sickly with scribes visible.

Found a 11 inch diameter Ponderosa Pine N50°W, 14.6 feet, live and vigorous with scribes visible.

Could not identify the original bearing tree found by Voelz.

Distances to Voelz bearing trees are to the center of the tree.

See map of survey dated June, 1989.

Description of monument and accessories I established to perpetuate the

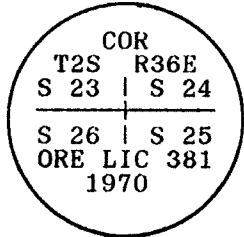
original location of this corner: From the found monument described above, I take a new bearing tree as follows:

New Bearing Tree:

A 13 inch diameter Ponderosa Pine bears S67°W, 22.64 feet marked T2S R36E S26 BT.

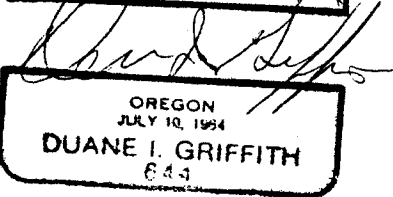

Painted a 6 inch red band around all bearing trees and attached land survey monument and bearing tree signs.

Set a steel fencepost approximately 5 feet North with land survey monument and property boundary signs attached.



I hereby certify that the above corner point was perpetuated as hereon described on May 16, 1989.

UNION COUNTY SURVEYOR	
Date Received	<u>8-22-89</u>
Date Filed	<u>8-22-89</u>
By	<u>G. LANGLITZ, DEPUTY</u>
File No.	<u>142-89 R</u>



I used a steel tape and magnetic compass in the establishment of new accessories. I used 17° East magnetic declination and the distances are to a 50d spike driven in the right side of the root crown. I attached a brass washer marked OPLS 644 to the BT blaze.

Office of..... County of.....
 State of....., I hereby certify that the within instrument was filed in this office for record on the..... day of....., 19.....
 by
 (COUNTY OFFICIAL) (DEPUTY)