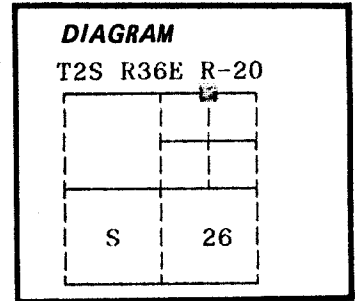


CERTIFIED RECORD OF LAND CORNER MONUMENTATION

History of original corner establishment:  
Corner not previously established.



No record of subsequent monumentation found in Union County survey records.

Description of corner evidence found:  
Corner not previously established.  
See map of survey dated June, 1989.

**UNION COUNTY  
SURVEYOR**

---

Date Received 8-22-89  
Date Filed 8-22-89  
By G. LANGRISH, DEPUTY  
File No. 141-89R


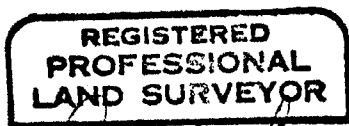
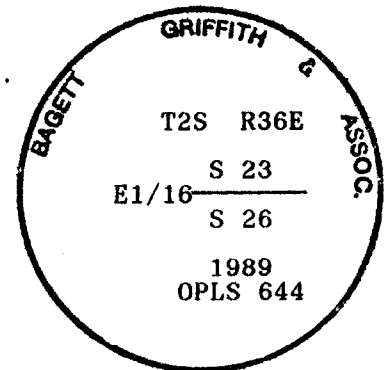
Description of monument and accessories | established to perpetuate the  
original location of this corner: At position determined by survey, I set a 2½" x 30" aluminum  
pipe with aluminum cap marked as shown, 12 inches in the ground, from which:

New BTs:  
A 14 inch diameter Douglas Fir bears S2°E, 76.03 feet marked E1/16 S26 BT  
A 15 inch diameter double bole Douglas Fir bears N71°W, 98.88 feet marked E1/16 S23 BT

Painted a 6 inch red band around all BTs and attached  
bearing tree and land survey monument signs.  
Set a steel fencepost approximately 5 feet East with  
land survey monument and property boundary signs attached.  
Raised mound of stone around monument, 4 ft. base to top of cap.

I hereby certify that the above corner point was  
perpetuated as hereon described on June 12, 1989.

Witness: Jeff Petersen



I used a steel tape and magnetic compass in the  
establishment of new accessories. I used 17°  
East magnetic declination and the distances are  
to a 50d spike driven in the right side of the  
root crown. I attached a brass washer marked  
OPLS 644 to the BT blaze.

Office of..... County of.....  
State of....., I hereby certify that the within instrument was filed in this office  
for record on the..... day of....., 19.....  
..... by .....

(COUNTY OFFICIAL)

(DEPUTY)