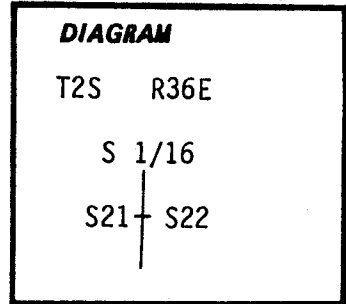


CERTIFIED RECORD OF LAND CORNER MONUMENTATION

Index File No. Q-13

History of original corner establishment:

Not established during original survey



Description of corner evidence found:

None

Description of monument and accessories established to perpetuate the original location of this corner:

At surveyed point set 2 1/2"x30" galvanized pipe with brass cap stamped:

Set pipe 17" in ground to rock with mound of stone and dirt to cap.

Bearing trees:

A P. Pine 23" dia. bears S7°E, 230.9 ft. scribed S 1/16 S22 BT.

A P. Pine 14" dia. bears N42°W, 170.0 ft. scribed S 1/16 S21 BT.

Attached 54-3 and 54-4 signs to both BT's and brass washer stamped LS 1099 to foot blazes. Painted blazes and 6" band around both B.T.'s red.

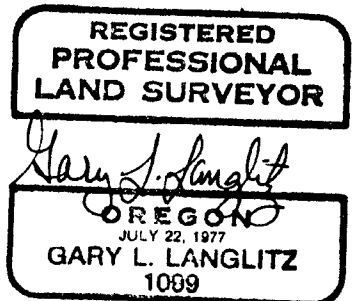
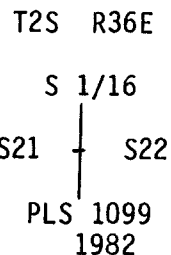
Attached 54-4 and 54-9 signs to metal post 6 ft. North of Cor.

Cor. falls in large opening approx. 530' south and 600' west of I-84 freeway.

Compass Declination: 18 1/2° East.

I hereby certify the above described corner monument and/or accessories was established on July 20, 1982.

Witnesses: Rodger Orton
Glen Wagoner



Office of..... Surveyor..... County of..... Union.....
 State of..... Oregon....., I hereby certify that the within instrument was filed in this office
 for record on the 4 day of OCTOBER, 1982
 by Howard L. Perry (COUNTY OFFICIAL) by Gary L. Langlitz (DEPUTY)

UNION COUNTY SURVEYOR

Date Received _____
 Date Filed _____
 By _____
 File No. 295-84 R