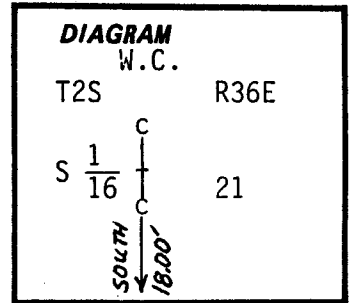


CERTIFIED RECORD OF LAND CORNER MONUMENTATION

Index File No. Q-10 ¹¹

History of original corner establishment:

Not established on the original survey.

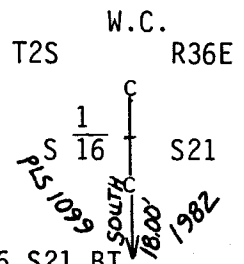


Description of corner evidence found:

None.

Description of monument and accessories established to perpetuate the original location of this corner:

The true corner position falls on the north side of the asphalt on old Oregon Trail Highway. Set P.K. nail at true corner location and established a point along the N-S centerline of Section 21, 18.0 feet north for witness corner. Corner position established by survey and subdivision of Section 21. At surveyed point set 2 1/2"x30" galvanized pipe with brass cap stamped:



Set pipe 20" in ground to rock with mound of stone and dirt to cap.

Bearing Trees to Witness Corner

- A Ponderosa Pine 7" dia. bears N59°E, 17.5 ft., scribed WC CS1/16 S21 BT.
- A Ponderosa Pine 20" dia. bears S28°W, 66.2 ft., scribed WC CS1/16 S21 BT.

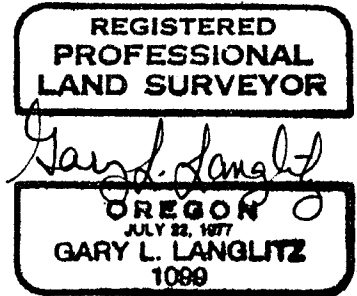
Attached 54-4 and 54-9 signs to metal post 6 ft. north of monument. Attached signs and painted trees per Standard Specifications for Cadastral Surveys, USFS, Region 6, October, 1979.

Monument falls 10 ft. north of north shoulder of old Oregon Trail Highway 350 ft. east of Mile Post Sign 251.

Compass Declination: 18 1/2°E

I hereby certify the above described corner monument and/or accessories was established on Aug. 27, 1982.

Witnesses: R. Orton
G. Wagoner



Office of..... Surveyor..... County of..... Union.....
 State of..... Oregon....., I hereby certify that the within instrument was filed in this office
 for record on the... 4... day of... OCTOBER....., 1982.
Howard L. Perry..... by Gary L. Langlitz.....
 (COUNTY OFFICIAL) (DEPUTY)

UNION COUNTY SURVEYOR

Date Received _____ 798-276

Is Filed _____

By _____

File No. 293-84 R