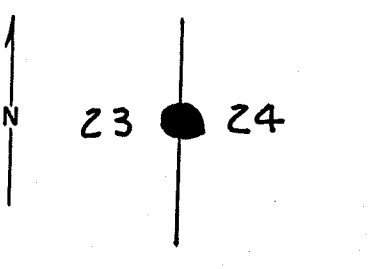


Index File No. P 21
 T 2S R. 36E
 Merid. _____

CORNER RECORD (SEARCH)

Tract or Survey No. _____ Cor. No. _____
 R.D. _____ County _____
 N.F. _____ State _____

CORNER DIAGRAM



DESCRIBE CORNER MONUMENT FOUND

None

DESCRIBE BEARING TREES OR OTHER OFFICIAL ACCESSORIES FOUND

A pine 16" dia. bears N. 82° W. 16 lks with scribe marks
 1/8" visable in open blaze
 A pine 30" dia. bears S. 67° E. 9 lks. with healed blaze

PHOTO IDENTIFICATION DATA

Photo No. _____
 Filed At. _____
 Object Ident. _____
 Ident. By _____
 Signature _____

DESCRIBE CORNER LOCATION RELATIVE TO NEAR-BY FEATURES, ALSO HOW TO REACH CORNER

PLANE COORDINATE POSITION DATA

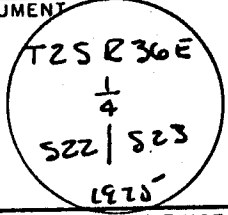
State _____ Zone _____
 X _____
 Y _____
 Estab. By _____
 Agency _____

Signature _____ Title _____ Division _____ Headquarters _____ Date _____ 7100-52 REV. 65 5

CORNER RECORD (PERPETUATION)

MONUMENT: DESCRIBE NEW MONUMENT SET, OR WORK DONE TO PRESERVE EXISTING MONUMENT

Set an iron post 28" long 2 1/2" dia. 24" in the ground with brass cap marked



ACCESSORIES DESCRIBE NEW BT'S WITNESS OBJECTS ETC. ESTABLISHED, OR WORK DONE TO PRESERVE EXISTING EVIDENCE

No new bearing trees were set

Work Done By _____ Title _____ Date _____ State Registration No. or Agency _____
 Certified Cor. Record Prepared? Yes No Filed At: _____ Date _____

REMARKS

Index File No. T. R. M. Tract or Surv. No. Cor.

UNION COUNTY SURVEYOR

Date Received _____
 Date Filed 12-16-87
 By G. LANGLITZ, DEPUTY
 File No. 188-37R

P-21

CERTIFIED RECORD OF LAND CORNER MONUMENTATION

History of original corner establishment:

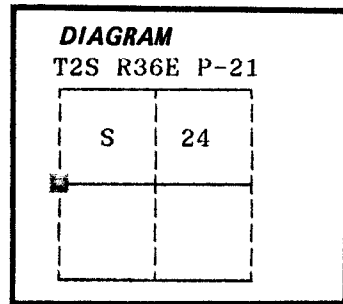
Corner originally established by John A. Hurlburt under GLO contract number 201, dated August 5, 1873. Surveyor General record states:

Set pine post 4 ft. long 3 in. thick 2 ft. in ground for ¼ sec. cor.

Pine 12 in. dia. N82°W 16 lks.

Pine 30 in. dia. S67°E 9 lks

Corner remonumented by A. Joseph Garrison, under BLM group number 350, dated May 3, 1957. His record states: The ¼ sec. cor. of secs. 23 and 24 determined at record bearing and distance from the remains of the original bearing trees: A pine 16 ins. diam. bears N82°W, 16 lks. dist., with scribe marks ¼S visible on open blaze. A pine 30 ins. diam. bears S67°E, 9 lks. dist., with healed blaze. At the corner point set an iron post 28 in long 2½ in dia 24 ins. in the ground with brass cap marked (markings shown below).



At the corner point set cap marked (markings shown below).

No record of subsequent monumentation found in Union County survey records.

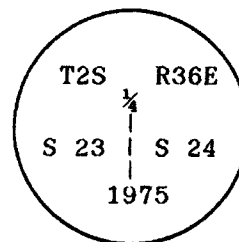
Description of corner evidence found:

Found standard BLM brass cap monument marked as shown:

Found Original Bearing Trees:

Found a 18 inch diameter Ponderosa Pine N82°W, 16 lks, with blaze evident.

Found a 32 inch diameter Ponderosa Pine S67°E, 9 lks, with blaze evident.



See map of survey dated June, 1989.

Description of monument and accessories I established to perpetuate the original location of this corner:

Painted a 6 inch red band around all BTs and attached bearing tree and land survey monument signs.

Set a steel fencepost approximately 5 feet East with property boundary and land survey monument signs attached.

I hereby certify that the above corner point was perpetuated as hereon described on May 1, 1989.

**REGISTERED
PROFESSIONAL
LAND SURVEYOR**

OREGON
JULY 14, 1964
DUANE I. GRIFFITH
644

**UNION COUNTY
SURVEYOR**

Date Received 8-22-89

Date Filed 8-22-89

By G. LANGLITZ, DEPUTY

File No. 132-89 R

Office of..... County of.....
 State of....., I hereby certify that the within instrument was filed in this office
 for record on the..... day of....., 19.....
 by
 (COUNTY OFFICIAL) (DEPUTY)

T2S36P21

Remonumentation of Certain Original Corner Points,
T. 2 S., R. 36 E., Willamette Meridian, Oregon

CHAINS

Deposit corner stone alongside iron post.

The 1/4 sec. cor. of secs. 23 and 24, determined at record bearing and distance from the original bearing trees:

A pine, 16 ins. diam., bears N. 82° W., 16 lks. dist., with scribe marks 1/4 S visible on open blaze.

A pine, 30 ins. diam., bears S. 67° E., 9 lks. dist., with healed blaze.

At the corner point

Set an iron post, 28 ins. long, 2 1/2 ins. diam., 24 ins. in the ground, with brass cap mkd.

T 2 S R 36 E
1/4
S 23 | S 24
1975

T2S36P21

The cor. of secs. 1, 2, 11, and 12, monumented with a basalt stone, 24 x 14 x 7 ins., firmly set 10 ins. in the ground, and in a mound of stone, 3 ft. base, 1 1/2 ft. high, no marks visible, from which the remains of the original bearing tree:

A sawed and decayed pine stump, 22 ins. diam., bears N. 74° E., 178 lks. dist., with axe marks visible. (record, 173 lks.)

At the corner point

Set an iron post, 28 ins. long, 2 1/2 ins. diam., 10 ins. in the ground, in a mound of stone, 5 ft. base, to top, with brass cap mkd.

T 2 S R 36 E
S 2 | S 1
S 11 | S 12
1975

T2S36P21

from which new bearing trees

A pine, 23 ins. diam., bears N. 58 1/2° E., 167 lks. dist., mkd. T2S R36E S1 BT.

A pine, 24 ins. diam., bears S. 49 3/4° E., 809 lks. dist., mkd. T2S R36E S12 BT.

A pine, 9 ins. diam., bears S. 15 1/2° W., 211 lks. dist., mkd. T2S R36E S11 BT.

A pine, 18 ins. diam., bears N. 82 1/2° W., 442 lks. dist., mkd. T2S R36E S2 BT.

Deposit corner stone alongside iron post.

The cor. of secs. 26, 27, 34, and 35, monumented with a basalt stone, 18 x 15 x 12 ins., firmly set in a mound of stone, 3 ft. base, 2 ft. high, no marks visible, from which the remains of the original bearing trees:

A burned pine stump, size indeterminate, bears S. 42° E., 23 lks. dist., no marks visible.

T2S36 V17

UNION COUNTY
SURVEYOR

Date Received 3/15/12

Date Filed 3/15/13

By [Signature] DEPUTY

File No. 348-2013R