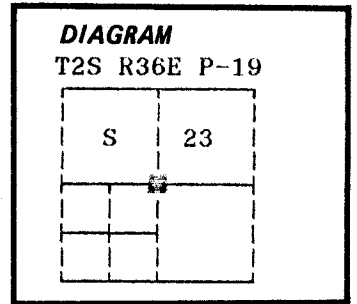


CERTIFIED RECORD OF LAND CORNER MONUMENTATION

History of original corner establishment:  
 Corner not previously established.



No record of subsequent monumentation found in Union County survey records.

Description of corner evidence found:  
 Corner not previously established.  
 See map of survey dated June, 1989.

UNION COUNTY SURVEYOR	
Date Received	<u>8-22-89</u>
Date Filed	<u>8-22-89</u>
By	<u>G. LANGLITZ, DEPUTY</u>
File No.	<u>131-89 R</u>


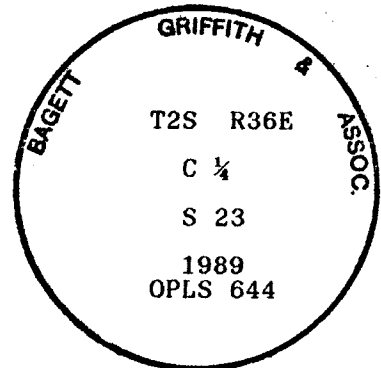
Description of monument and accessories I established to perpetuate the original location of this corner: At position determined by survey, I set a 2½" x 30" aluminum pipe with aluminum cap marked as shown, 30 inches in the ground, from which:

- New BTs:  
 A 14 inch diameter double bole Ponderosa Pine bears S13°E, 12.36 feet marked C¼ S23 BT  
 A 18 inch diameter double bole Ponderosa Pine bears N78°W, 7.20 feet marked X BT

Painted a 6 inch red band around all BTs and attached bearing tree and land survey monument signs.

Set a steel fencepost approximately 5 feet North with land survey monument and property boundary signs attached.

I hereby certify that the above corner point was perpetuated as hereon described on June 4, 1989.



*[Signature]*  
 OREGON  
 JULY 10, 1964  
**DUANE I. GRIFFITH**  
 644

I used a steel tape and magnetic compass in the establishment of new accessories. I used 17° East magnetic declination and the distances are to a 50d spike driven in the right side of the root crown. I attached a brass washer marked OPLS 644 to the BT blaze.

Office of..... County of.....  
 State of....., I hereby certify that the within instrument was filed in this office for record on the..... day of....., 19.....  
 ..... by .....  
 (COUNTY OFFICIAL) (DEPUTY)