

CERTIFIED RECORD OF LAND CORNER MONUMENTATION

Index File P-13

History of original corner establishment:

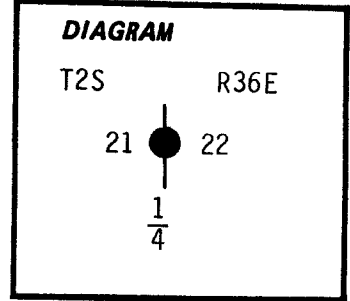
In 1874 J. Hurlburt under G.L.O. Contract 201

Set Spruce post 4 ft. long, 3 in. thick 2 ft. in ground for 1/4 Sec. Cor.

Pine 40 in. dia. N50°W 20 lks.

Tamarack 8 in. dia. S45°E 19 lks.

39.00 CHS. Stream 10 lks. wide runs N 80° E



Description of corner evidence found:

Found:

Root hole, approx. 4 1/2 ft. in diameter, with imbedded and burnt Pine roots, the remainder of the stump is gone.

No trace of the corner monument or SE bearing tree remains.

At a point established at record bearing and distance from the found Pine root hole, we find the following:

Stream, 7 ft. wide, flows East, bears South 66 feet.

An 18" P. Pine, bears NW 10 ft. ±. blazed on four sides, we open and date blazes at 50 years old.

Therefore, we accept the point as the original location of the 1/4 corner based on the found evidence described above and supported by actual survey.

Description of monument and accessories established to perpetuate the original location of this corner:

At the corner point, we set a 2"x30" galvanized Iron Pipe, 26" in the ground and in a small mound of stone on a steep South slope, with brass cap, marked:

From which:

The remains of the original NW BT, a root hole, 4 1/2 ft. in diameter with imbedded pine roots bears N 50°W 13.2 ft.

We mark new bearing trees:

A 12" Douglas Fir, scribed "1/4 S21 BT" on a double blaze bears N 75 1/2°W 41.7 ft.

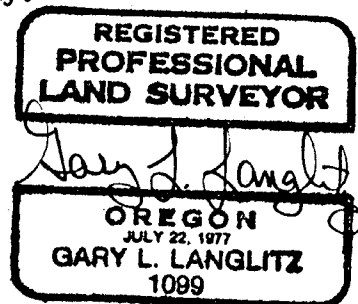
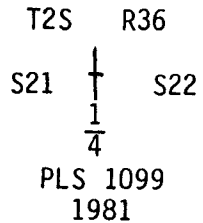
A 20" Douglas Fir, scribed "1/4 S22 BT" on a double blaze bears N44°E 50.2 ft.

Placed steel fencepost approx. 5 ft. East of corner monument. Painted trees and attached signs per "Specifications for Cadastral Survey" U.S.F.S. Region 6, Oct., 1979.

Corner located 50 ft. East of East R/W fence along I-84 freeway. Compass Declination: 18 1/2° East

I hereby certify the above described corner monument and/or accessories was established on November 5, 1981.

Witnesses: Jeff Anderson
Gary Langlitz



Office of..... Surveyor..... County of..... Union.....
 State of..... Oregon..... I hereby certify that the within instrument was filed in this office
 for record on the... A... day of... OCTOBER... 1982...
 Howard L. Perry by Gary L. Langlitz
 (COUNTY OFFICIAL) (DEPUTY)

UNION COUNTY SURVEYOR

Date Received _____
 ☆ GPO—798-276
 Date Filed _____
 By _____
 File No. 290-84R