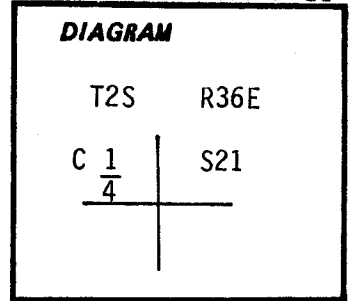


CERTIFIED RECORD OF LAND CORNER MONUMENTATION

Index File No. P-11

History of original corner establishment:

Not Previously Established

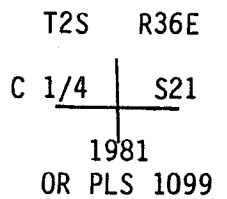


Description of corner evidence found:

None

Description of monument and accessories I established to perpetuate the original location of this corner:

Corner location determined by survey and subdivision on Section 21. At Surveyed point set 2 1/2" x 30" galvanized pipe with brass cap attached 20" in the ground stamped:



From Which:

An 11" Lodgepole Pine bears S67°E 31.4 ft. scribed C 1/4 S21 BT.

A 20" Pond. Pine bears S45°W 29.0 ft. scribed C 1/4 S21 BT.

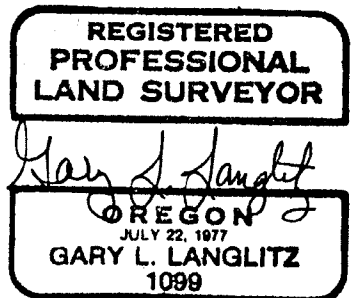
Attached 54-3 and 54-4 signs to BT's. Attached brass washers LS1099 to foot blazes. Painted blazes and 6" red ring around BT's. Set metal post 5' North with 54-4 and 54-9.

Corner falls on slight East slope 225' East of large N-S clearing.

Compass Declination: 18 1/2° East

I hereby certify the above described corner monument and/or accessories was established as described on November 20, 1981.

Witnesses: Loren Huntsman
Millard Wyatt



Office of.....Surveyor..... County of.....Union.....
 State of.....Oregon..... I hereby certify that the within instrument was filed in this office
 for record on the...4... day of...OCTOBER..... 1982.....
Howard L. Perry..... by Gary L. Langlitz.....
 (COUNTY OFFICIAL) (DEPUTY)

Form R6-7100-57 (9/71)

UNION COUNTY SURVEYOR

Date Received _____

Date Filed _____

By _____

File No. 289-84 R