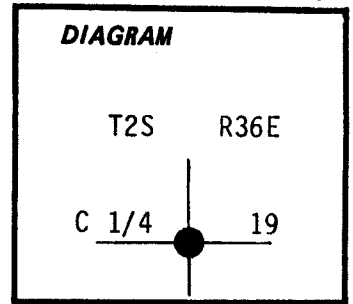


CERTIFIED RECORD OF LAND CORNER MONUMENTATION

Index File No. P-3

History of original corner establishment:

Not established during original surveys.



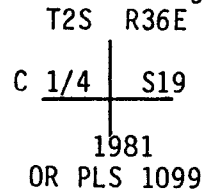
Description of corner evidence found:
None.

Description of monument and accessories established to perpetuate the original location of this corner:

Corner location determined by survey and subdivision of Section 19:

At surveyed point:

Set 2 1/2"x30" galvanized pipe with brass cap attached 24" in the ground stamped:



From which:

A 9" P. Pine bears N 72°W 38.5' scribed

C 1/4 S19 BT.

An 11" P. Pine bears S 79°E 6.0' scribed

C 1/4 S19 BT.

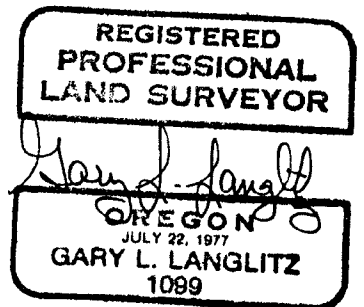
Attached 54-3 and 54-4 signs to BT's. Painted blazes and 6" red ring around BT's. Attached brass washers LS 1099 to foot blazes. Set metal fence post 5' north with 54-2 and 54-4 signs. Set metal fence post 5' east with 54-2 and 54-4 signs.

Corner falls on west slope in scattered pine timber.

Compass Declination: 18 1/2°E.

I hereby certify the above describesd corner monument and/or accessories was established as described on Nov. 12, 1981.

Witnesses: Loren Huntsman
 Millard Wyatt



Office of..... Surveyor..... County of..... Union.....
 State of..... Oregon.....
 I hereby certify that the within instrument was filed in this office
 for record on the 4 day of OCTOBER, 1981.
 by Howard L. Perry (COUNTY OFFICIAL) by Gary L. Langlitz (DEPUTY)

**UNION COUNTY
SURVEYOR**

Date Received _____

☆ GPO—798-276

Date Filed _____

By _____

File No. 284-84R