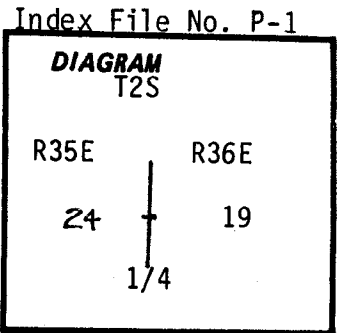


CERTIFIED RECORD OF LAND CORNER MONUMENTATION

History of original corner establishment:

In 1874, J. Hurlburt under G.L.O. Contract No. 201:

Set post 4 ft. long, 4 in. square, 2 ft. in ground for 1/4 sec. for.
 Pine 10 in. dia. S 42°E 23 lks.
 Tamarack 6 in. dia. S61°W 16 lks.



Description of corner evidence found:

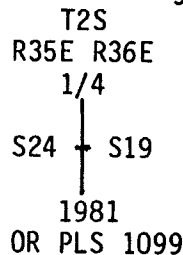
None.

Description of monument and accessories established to perpetuate the original location of this corner:

Corner location determined by single proportionate measurement between the SW and NW corners of Section 19.

At surveyed point set:

2 1/2"x30" galvanized pipe with brass cap attached 20" in the ground stamped:
 Dirt mound built to cap.



From which:

A 6" White Fir bears N63°E 8.3 ft. scribed 1/4 S19 BT.
 A 7" Doug. Fir bears N60°W 13.4 ft. scribed 1/4 S24 BT.


Attached 54-3 and 54-4 signs to BT's. Painted blazes and red 6" ring around BT's. Attached brass washer LS 1099 to foot blazes. Set metal fence post 5' north of corner with 54-4 sign.

The corner falls on NE slope 125' north of small clearing.

Compass Declination: 18 1/2° East.

I hereby certify the above described corner monument and/or accessories was established as described on Nov. 10, 1981.

Witnesses: Loren Huntsman
 Millard Wyatt



Office of.....Surveyor..... County of.....Union.....
 State of.....Oregon..... I hereby certify that the within instrument was filed in this office
 for record on the...4... day of...OCTOBER... 1982
Howard L. Perry..... by *Gary L. Langlitz*.....
(COUNTY OFFICIAL) (DEPUTY)

**UNION COUNTY
 SURVEYOR**

Date Received _____

Date Filed _____

By _____

File No. 283-84 R