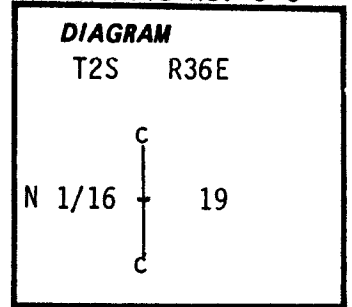


CERTIFIED RECORD OF LAND CORNER MONUMENTATION

Index File No. 0-3

History of original corner establishment:

Not established during original survey.



Description of corner evidence found:

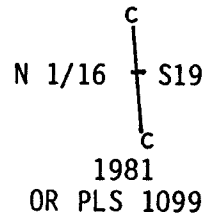
None.

Description of monument and accessories established to perpetuate the original location of this corner:

Corner location determined by survey and subdivision of Section 19:
At surveyed point:

Set 2 1/2"x30" galvanized pipe with brass cap attached 10" in the ground stamped: T2S R36E
With mound of stone and dirt to cap.

From which:
An 11" P. Pine bears N53°E 24.0' scribed
CN 1/16 S19 BT.
An 8" P. Pine bears S55°E 725' scribed
CN 1/16 S19 BT.



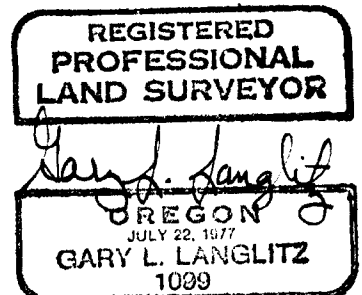
Attached 54-3 and 54-4 signs to BT's. Painted blazes and 6" red ring around BT's. Attached brass washer LS 1099 to foot blazes. Set metal fence post 5' west with 54-2 and 54-4 signs. Set metal post 5' south with 54-2 and 54-9 signs.

Corner falls on bald west slope 30' south of rock bluff and 225' west of road.

Compass Declination: 18 1/2° East.

I hereby certify the above described corner monument and/or accessories was established as described on Nov. 12, 1981.

Witnesses: Loren Huntsman
Millard Wyatt



Office of..... Surveyor..... County of..... Union.....
Oregon
State of....., I hereby certify that the within instrument was filed in this office
for record on the... 4... day of... OCTOBER... 1982...
..... Howard L. Perry..... by *Gary L. Langlitz*.....
(COUNTY OFFICIAL) (DEPUTY)

UNION COUNTY
SURVEYOR

Date Received _____
Date Filed _____
By _____
File No. 281-84B

☆ GPO—790-276