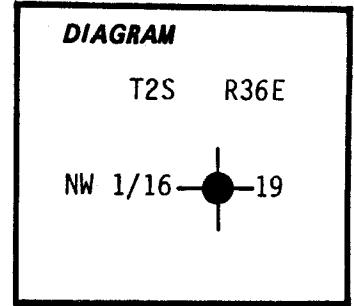


CERTIFIED RECORD OF LAND CORNER MONUMENTATION

History of original corner establishment:

Not established during original survey.

Index File No. 0-2



Description of corner evidence found:

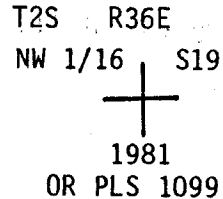
None

Description of monument and accessories established to perpetuate the original location of this corner:

Corner location determined by survey and subdivision of Section 19:

At surveyed point:

Set 2 1/2"x30" galvanized pipe with brass cap attached 14" in ground stamped: Built mound of stone and dirt to cap.



From which:

A 12" Doug. Fir bears S75°W 39.0' scribed NW 1/16 S19 BT.

An 11" Doug. Fir bears S2°E 31.9' scribed NW 1/16 S19 BT.

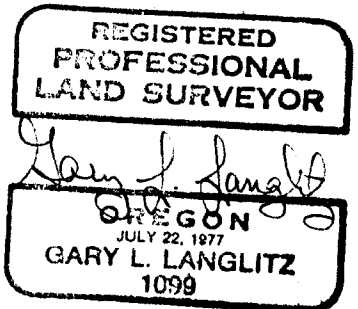
Attached 54-3 and 54-4 signs to both BT's. Painted blazes and 6" red ring around BT's. Attached brass washer LS 1099 to foot blazes. Set metal fence post 5' west of corner with 54-2, 54-4, and 54-9 signs.

Corner falls on west slope along E-W BLM blaze line and 50' west of old down fence line.

Compass Declination: 18 1/2° East.

I hereby certify the above described corner monument and/or accessories was established as described on November 10, 1981.

Witnesses: Loren Huntsman
Millard Wyatt



Office of..... Surveyor..... County of..... Union.....
 State of..... Oregon..... I hereby certify that the within instrument was filed in this office
 for record on the... 4... day of... OCTOBER... 1982
 Howard L. Perry..... by Gary L. Langlitz.....
 (COUNTY OFFICIAL) (DEPUTY)

UNION COUNTY SURVEYOR

Date Received _____

Date Filed _____

By _____

File No. 280-84B