

Index  
 File No. N-25  
 T 2S R 36E  
 Merid. WILLAMETTE

**CORNER RECORD (SEARCH)**

(Ref. FSM 7151.4)

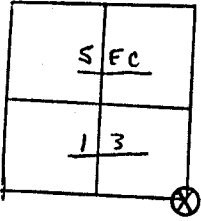
R.D. LA GRANDE County  
 N.F. WALLOWA-WHITMAN State

Tract or  
 Survey No. UNION  
OREGON

S.E. Cor.  
 No. Sec. 13

**CORNER DIAGRAM**

N ↑



**DESCRIBE CORNER MONUMENT FOUND**

NONE

**DESCRIBE BEARING TREES OR OTHER OFFICIAL ACCESSORIES FOUND**

Doug. Fir snag 20" dia. 10' high  
 Mkd. 18 - other scribing not readable.  
 On S.W. face of Doug. Fir stump 3' high B.T. on east face.

**PHOTO IDENTIFICATION DATA**

Photo No. EWD 20-73

Filed At. \_\_\_\_\_

Object Ident. \_\_\_\_\_

Ident. By \_\_\_\_\_

*Signature*

**PLANE COORDINATE POSITION DATA**

State \_\_\_\_\_ Zone \_\_\_\_\_

X \_\_\_\_\_

Y \_\_\_\_\_

Estab. By \_\_\_\_\_

*Agency*

*Signature*  
 E. THOAMS

Title \_\_\_\_\_

Division \_\_\_\_\_

Headquarters \_\_\_\_\_

Date

9/73

7100-52-(3/68)

**UNION COUNTY  
 SURVEYOR**

Date Received \_\_\_\_\_

Date Filed 12-16-87

By G. LANGLITZ, DEPUTY

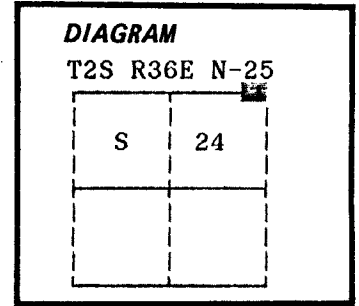
File No. 187-87R

N-25

CERTIFIED RECORD OF LAND CORNER MONUMENTATION

History of original corner establishment:

Corner originally established by John A. Hurlburt under GLO contract number 201, dated August 5, 1873. Surveyor General record states:  
 Set pine post 4 ft. long 4 in. square 2 ft. in the ground for cor. to secs. 18-19-13-24.  
 Pine 6 in. dia. S72°W 59 lks  
 Pine 8 in. dia. N78°W 42 lks  
 Pine 8 in. dia. N7°E 60 lks  
 Fir 6 in. dia. S64°E 123 lks



Corner later found by Henry Meldrum under GLO contract number 450 dated June 11, 1882. Mr. Meldrum set new corners for the township to the East of the range line. His notes state:  
 Destroyed marks referring to Secs. 18 and 19.

No record of subsequent monumentation found in Union County survey records.

Description of corner evidence found:

Found the rotted remains of the original corner post to a depth of 12 inches.  
 Found a 18 inch diameter White Fir N58°E, 23 lks, live but sickly with blaze evident.  
 Found a root hole S44°E, 9 lks.  
 Found a root hole S67°W, 22 lks.  
 Found a root hole N63°W, 26 lks.  
 Distance to original tree is to estimated face of blaze.  
 See map of survey dated June, 1989.

UNION COUNTY SURVEYOR	
Date Received	<u>8-22-89</u>
Date Filed	<u>8-22-89</u>
By	<u>G. LANGLITZ, DEPUTY</u>
File No.	<u>126-89R</u>

Description of monument and accessories | established to perpetuate the

original location of this corner: In place of the found original corner post, I set a 2½" x 30" aluminum pipe with aluminum cap marked as shown, 28 inches in the ground, from which:

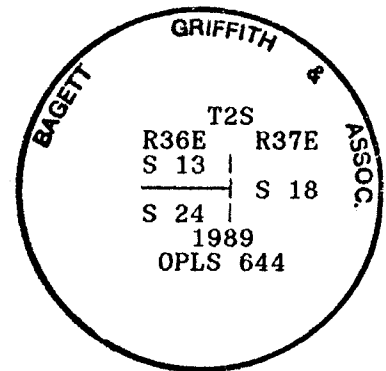
New Bearing Trees:  
 A 7 inch diameter Yew bears S25°W, 8.49 feet marked X BT  
 A 16 inch diameter Spruce bears N30°W, 31.24 feet marked T2S R36E S13 BT

Painted a 6 inch red band around all BTs and attached bearing tree and land survey monument signs.

Set a steel fencepost approximately 5 feet North with land survey monument sign attached.

I hereby certify that the above corner point was perpetuated as hereon described on May 18, 1989.

Witness: Rick Robinson



**REGISTERED PROFESSIONAL LAND SURVEYOR**

*[Signature]*  
 OREGON  
 JULY 10, 1964  
**DUANE I. GRIFFITH**  
 644

I used a steel tape and magnetic compass in the establishment of new accessories. I used 17° East magnetic declination and the distances are to a 50d spike driven in the right side of the root crown. I attached a brass washer marked OPLS 644 to the BT blaze.

Office of..... County of.....  
 State of....., I hereby certify that the within instrument was filed in this office for record on the..... day of....., 19.....  
 ..... by .....  
 (COUNTY OFFICIAL) (DEPUTY)