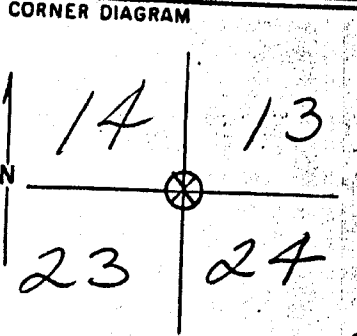


Index File No. N-21 CORNER RECORD (SEARCH) (Ref. FSM 7151.4) Tract or Survey No. _____ Cor. No. _____
T 23 R. 36E R.D. LA CERRANDE County UNION State OR NE COR OF SEC. 23.
Merid. will N.F. W-W



DESCRIBE CORNER MONUMENT FOUND
BASALT STONE - 15" x 10" x 8"
3 DEEP NOTCHES VISIBLE.

DESCRIBE BEARING TREES OR OTHER OFFICIAL ACCESSORIES FOUND
SEC. 23 - PINE STUMP, ROTTED, NO SCRIBES, OLD AXE MARKS ALL AROUND.
SEC. 24 - LARGE FIR STUMP, ROTTED, NO SCRIBES.
SEC. 13/14 - NO EVIDENCE OF TREES.

PHOTO IDENTIFICATION DATA
Photo No. 1377-92
Filed At. LA CERRANDE USFS
Object Ident. CORNER STONE
Ident. By [Signature]
Signature

DESCRIBE CORNER LOCATION RELATIVE TO NEAR-BY FEATURES, ALSO HOW TO REACH CORNER
CORNER FALLS ON WEST SIDE OF SMALL CLEARING.

PLANE COORDINATE POSITION DATA
State _____ Zone _____
X _____
Y _____
Estab. By _____
Agency

Signature [Signature] Title LET Division _____ Headquarters [Signature] Date 11/2/86 FS-7100-52 (3/68)

UNION COUNTY SURVEYOR
Date Received _____
Date Filed 12-16-87
By G. LANGLITZ, Deputy
File No. 186-87R

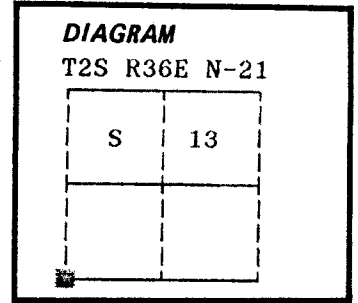
N-21

CERTIFIED RECORD OF LAND CORNER MONUMENTATION

History of original corner establishment:

Corner originally established by John A. Hurlburt under GLO contract number 201, dated August 5, 1873. Surveyor General record states:

Set basalt stone 15x10x8 8 in. in ground for cor. to secs. 13-14-23 and 24.
 Pine 12 in. dia. N63°W 54 lks
 Pine 24 in. dia. S70°W 114 lks
 Fir 15 in. dia. S41°E 202 lks
 Pine 12 in. dia. N6°E 98 lks



No record of subsequent monumentation found in Union County survey records.

Description of corner evidence found:

Found a stone 15x9x8 inches marked with 3 grooves on one face and 1 groove on another, in a mound of stone.

Found a 36 inch diameter Fir stump S41°E, 130 feet, no scribes visible.

Found a rotted Pine stump S79°W, 81 feet, no scribes visible.

Found no evidence of other original bearing trees.

See map of survey dated June, 1989.

UNION COUNTY SURVEYOR	
Date Received	<u>8-22-89</u>
Date Filed	<u>8-22-89</u>
By	<u>G. LANGLITZ DEPUTY</u>
File No.	<u>124-89 R</u>

Description of monument and accessories established to perpetuate the

original location of this corner: In place of the found original corner stone, I set a 2½" x 30" aluminum pipe with aluminum cap marked as shown, 21 inches in the ground, from which:

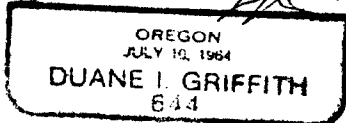

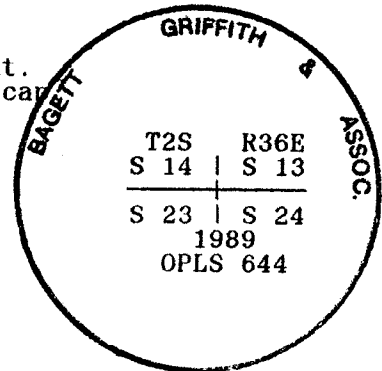
New Bearing Trees:

A 32 inch diameter Ponderosa Pine bears N15°E, 125.44 feet marked T2S R36E S13 BT
 A 18 inch diameter Ponderosa Pine bears S69°E, 128.25 feet marked T2S R36E S24 BT
 A 20 inch diameter Ponderosa Pine bears S72°W, 67.95 feet marked T2S R36E S23 BT
 A 11 inch diameter Ponderosa Pine bears N70°W, 46.74 feet marked T2S R36E S14 BT
 Painted a 6 inch red band around all BTs and attached bearing tree and land survey monument signs.

Set a steel fencepost approximately 5 feet North with land survey monument sign attached.

Buried the original corner stone East and alongside of monument. Raised a mound of stone around monument, 3 ft. base to top of cap.

I hereby certify that the above corner point was perpetuated as hereon described on May 13, 1989.



I used a steel tape and magnetic compass in the establishment of new accessories. I used 17° East magnetic declination and the distances are to a 50d spike driven in the right side of the root crown. I attached a brass washer marked OPLS 644 to the BT blaze.

Office of..... County of.....
 State of....., I hereby certify that the within instrument was filed in this office for record on the..... day of....., 19.....
 by
 (COUNTY OFFICIAL) (DEPUTY)