

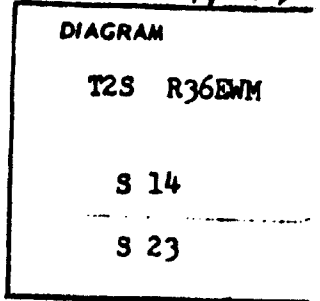
11-70A

CERTIFIED RECORD OF LAND CORNER MONUMENTATION

History of original corner establishment:

Corner established by General Land Office contract survey  
The original notes state:  
20.00 Summit of ridge  
40.20 Set pine post 4 ft. long 3 in. thick, 2" in ground for  $\frac{1}{4}$  section corner.  
Pine 6" dia N4°W 15 lks marked  $\frac{1}{4}$ SBT;  
Pine 6" dia S48°E 57 lks marked  $\frac{1}{4}$ SBT;  
72.50 Stream 10 lks wide runs SouthEast.

N-19



Description of corner evidence found:

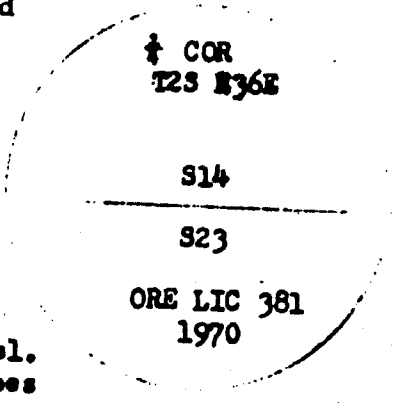
Found part of stump S48°E 37.6 ft. with BT scribe.

Description of monument and accessories I established to perpetuate the original location of this corner

At the position of the corner I set a 30" galvanized pipe with an eight inch plate welded to bottom and a bronze cap on top. The hole was back filled with stone and tamped soil.

I stamped the disk.

From the monument the original bearing trees were (none). I established the following new bearing trees;  
A Yellow Pine 10" dia N58°E at a distance of 10.5 ft. and scribed  $\frac{1}{4}$ S BT.  
Yellow Pine 9" dia S72°W at a distance of 7.3 ft. and scribed  $\frac{1}{4}$ S BT.  
The distance measured to center of respective trees on level. I placed bearing tree signs on both old and new bearing trees and painted stripe around trees.  
I placed a steel fence post with USFS sign 54-4 attached near the corner.



Office of.....County Surveyor..... County of.....Union.....  
State of.....Oregon....., I hereby certify that the within instrument was filed in this office  
for record on the 23 day of July 1970, at 3 o'clock P.m., (align)  
.....County Surveyor..... by *[Signature]*  
(COUNTY OFFICIAL)

UNION COUNTY SURVEYOR	
Date Received	_____
Date Filed	_____
By	_____
File No.	278-84B

**CERTIFIED RECORD OF LAND CORNER MONUMENTATION**

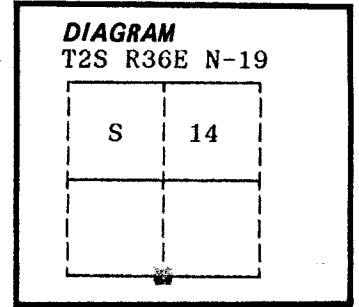
**History of original corner establishment:**

Corner originally established by John A. Hurlburt under GLO contract number 201, dated August 5, 1873. Surveyor General record states:

- Set pine post 4 ft. long 3 in. thick, 24 ins. in ground for ¼ sec. cor. from which;
- A Pine 6 in. diam. bears N4°W, 15 lks. dist. marked ¼S BT
- A Pine 6 in. diam. bears S48°E, 57 lks. dist. marked ¼S BT

Corner remonumented by James G. Voelz, OPLS 381, in 1970.

His record states: Found part of a stump S48°E 37.6 ft. with BT scribe. At the position of the corner I set a 30" galvanized pipe with an 8 inch plate welded to bottom and a bronze cap on top. The hole was back filled with stone and tamped soil. I stamped the disk: (shown below). From the monument the original bearing trees were (none). I established the following new bearing trees:  
 A Yellow Pine 10" dia N58°E at a distance of 10.5 ft. and scribed ¼S BT  
 A Yellow Pine 9" dia S72°W at a distance of 7.3 ft. and scribed ¼S BT



No record of subsequent monumentation found in Union County survey records.

**Description of corner evidence found:**

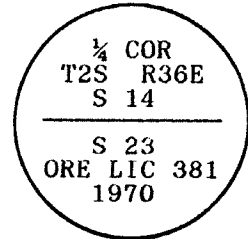
Found the above described bronze cap monument marked as shown:

Found a 10 inch diameter Ponderosa Pine N58°E, 10.5 feet, dead and down with scribes visible.

Found a 9 inch diameter Ponderosa Pine S72°W, 7.3 feet, dead and down with scribes visible.

Found the rotted remains of a stump S48°E, 57 lks, badly rotted with no scribes visible.

See map of survey dated June, 1989.



**Description of monument and accessories I established to perpetuate the**

**original location of this corner:** From the found monument described above, I take new bearing trees as follows:

**New Bearing Trees:**

- A 11 inch diameter Ponderosa Pine bears N60°E, 47.40 feet marked ¼ S14 BT.
- A 20 inch diameter Ponderosa Pine bears S43°E, 40.27 feet marked ¼ S23 BT.

Set a steel fencepost approximately 2 feet Southwesterly with land survey monument sign attached.

I hereby certify that the above corner point was perpetuated as hereon described on May 12, 1989.

<b>UNION COUNTY SURVEYOR</b>	
Date Received	<u>8-22-89</u>
Date Filed	<u>8-22-89</u>
By	<u>G. LANGLITZ, DEPUTY</u>
File No.	<u>123-89 R</u>



I used a steel tape and magnetic compass in the establishment of new accessories. I used 17° East magnetic declination and the distances are to a 50d spike driven in the right side of the root crown. I attached a brass washer marked OPLS 644 to the BT blaze.

Office of..... County of.....  
 State of....., I hereby certify that the within instrument was filed in this office for record on the..... day of....., 19.....  
 ..... by .....  
 (COUNTY OFFICIAL) (DEPUTY)