

10-70A

CERTIFIED RECORD OF LAND CORNER MONUMENTATION

N-13

History of original corner establishment:

Corner established by General Land Office contract survey

The original notes state:

75.00 top of hill.

80.00 Set pine post 4 ft. long 4 in. square, 2# in ground for corner to sections 15, 16, 21, and 22.

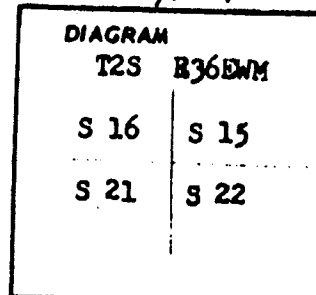
Fir 12" dia S5°W 22 lks marked T2S R36E S21BT;

Pine 18" dia S32°E 10 lks marked T2S R36E S22BT;

Fir 20" dia N72°E 32 lks marked T2S R36E S15BT;

Fir 24" dia N84°W 69 lks marked T2S R36E S16BT;

Land mostly rolling. Soil 1st to 3rd rate. Pine, Tamarack, Fir, and Spruce timber. Good grass.



Description of corner evidence found:

In section 22, found stump with BT.

| UNION COUNTY SURVEYOR | |
|-----------------------|----------------|
| Date Received | _____ |
| Date Filed | _____ |
| By | _____ |
| File No. | <u>274-84R</u> |

Description of monument and accessories I established to perpetuate the original location of this corner

At the position of the corner I set a 30" galvanized pipe with an eight inch plate welded to bottom and a bronze cap on top. The hole was back filled with stone and tamped soil.

I stamped the disk

From the monument the original bearing trees were (none). I established the following bearing trees:

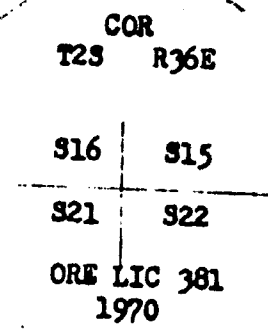
A Red Fir 18" dia N31°W at a distance of 50.4 ft. and scribed T2S R36E S16 BT

A Fir 8" dia N59°E at a distance of 23.7 ft. and scribed T2S R36E S15 BT

A Red Fir 8" dia S34°W at a distance of 29.5 ft. and scribed T2S R36E S21 BT

Red Fir 10" dia S39°E at a distance of 9 ft. and scribed T2S R36E S22 BT

The distance measured to center of respective trees on level. I placed bearing tree signs on both old and new bearing trees and painted stripes around trees. I placed a steel fence post with USFS sign 54-4 attached near the corner and indicated private land in section 15.



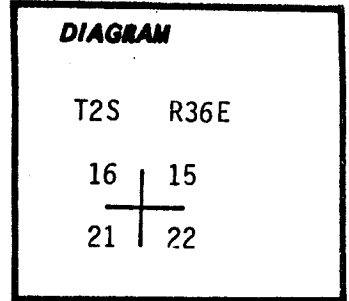
Office of.....County Surveyor..... County of.....Union.....
 State of.....Oregon....., I hereby certify that the within instrument was filed in this office
 for record on the 23 day of July, 1970 at 3 o'clock P.m., (signed)
 _____ County Surveyor by _____
 (COUNTY OFFICIAL) (SURVEYOR)

CERTIFIED RECORD OF LAND CORNER MONUMENTATION

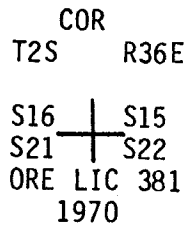
History of original corner establishment:

In 1874, John A. Hurlburt, under GLO contract No. 201, set a pine post 4 ft. long, 4 in. square 2 feet in the ground for corner to Sections 15, 16, 21, and 22. From which:

- A Fir 12" dia. bears S5°W 22 lks.
- A Pine 18" dia. bears S32°E 10 lks.
- A Fir 20" dia. bears N72°E 32 lks.
- A Fir 24" dia. bears N84°W 69 lks.

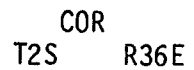


Monumentation by J. Voelz, LS381, 1970 per Union Co. Records:
In section 22, found stump with BT. At the position of the corner I set a 30" galvanized pipe with an eight-inch plate T2S welded to bottom and a bronze cap on top. The hole was backfilled with stone and tamped soil. I stamped the disk:

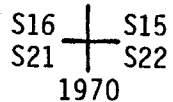


From the monument the original bearing trees were (none).
Description of corner evidence found:

FOUND: 2" Iron Pipe with brass cap set 20" in the ground, stamped:



From which Orig. BT's: A snag about 4' tall with faint scribing BT" bears S32° E 6.6 ft.; A well decayed stump with no visible scribing bears S5°W 14.0 ft.; a well decayed Fir stump with no visible scribing bears N72°E 21.2 ft.; a 6' tall Fir snag axed 1/2 way through with no visible scribing bears N84° W 45.5 ft.



BT's set in 1970 (Voelz)

- A Douglas Fir 11" dia. bears S 39°E 8.0 ft. with visible scribing.
- A Douglas Fir 10" dia. bears S 34°W 29.5 ft. with visible scribing T2S R E.
- A Douglas Fir 18" dia. bears N31°W 50.4 ft. with visible scribing T2S R36E S16.
- A Douglas Fir (Dead and laying with blaze down) bears N55°E 23.7 ft.

Description of monument and accessories I established to perpetuate the original location of this corner:

I set a new tree in Sec. 15

A Douglas Fir 12" dia. bearing N37°E 47.8 ft. scribed: T2S R36E S15 BT.

Attached 54-4 signs to all BT's. Attached 54-3 sign to new BT. Painted blazes and 6" band around all BT's. Attached brass washer stamped LS 1099 to foot blaze of new BT.

Compass Declination: 18 1/2° East.

I hereby certify the above described corner monument and/or accessories was established on June 25, 1981.

Witnesses: Glen Wagoner
Loren Huntsman

REGISTERED
PROFESSIONAL
LAND SURVEYOR

Gary L. Langlitz
OREGON
JULY 22, 1977
GARY L. LANGLITZ
1099

Office of.....Surveyor..... County of.....Union.....
State of.....Oregon....., I hereby certify that the within instrument was filed in this office
for record on the...4... day of...OCTOBER....., 1982.
.....Howard L. Perry..... by *Gary L. Langlitz*.....
(COUNTY OFFICIAL) (DEPUTY)

**UNION COUNTY
SURVEYOR**

Date Received

Date Filed

By

File No. 275-84R

CERTIFIED RECORD OF LAND CORNER MONUMENTATION

INDEX FILE No. N-13

PAGE 2 OF 2

History of original corner establishment:

I established the following bearing trees:

A Red Fir 18" dia. N31°W at a distance of 50.4 ft. and scribed T2S R36E S16 BT

A Fir 8" dia. N ° E at a distance of 23.7 ft. and scribed T2S R36E S15 BT

A Red Fir 8" dia. S34°W at a distance of 29.5 ft. and scribed T2S R36E S21 BT

Red Fir 10" dia. S39° E at a distance of 9 ft. and scribed T2S R36E S22 BT

The distance measured to center of respective trees on level. I placed bearing tree signs on both old and new bearing trees and painted strips around trees. I placed a steel fencepost with USFS sign 54-4 attached near the corner and indicated private land in section 15.

Description of corner evidence found:

Description of monument and accessories I established to perpetuate the original location of this corner:

Office of..... County of.....

State of..... I hereby certify that the within instrument was filed in this office for record on the..... day of....., 19.....

..... by
(COUNTY OFFICIAL) (DEPUTY)

UNION COUNTY SURVEYOR

Date Received _____

Date Filed GPO 759-509 _____

By _____

File No. 275-84R