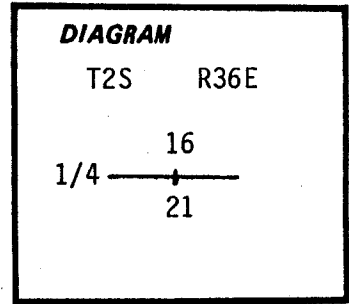


CERTIFIED RECORD OF LAND CORNER MONUMENTATION

Index File No. N-11

History of original corner establishment:

In 1874, J. Hurlburt under G.L.O. Contract No. 201, set:  
Pine post 4 ft. long, 3 ins. thick, 2 ft. in ground  
for 1/4 Sec. Cor.  
Fir 18 in. dia. N56°W 72 lks.  
Fir 10 in. dia. S56° 45 lks.



Description of corner evidence found:

None

Description of monument and accessories established to perpetuate the original location of this corner:

Corner location determined by single proportionate measurement along north side of Section 21.

At surveyed point set 2 1/2" x 30" galvanized pipe with brass cap attached 18" in the ground stamped:

T2S R36E  
S16

Built mound of dirt and stone to cap

1/4 S21

From which:

A 6" Pond. Pine bears N 45°W 74.4 ft. scribed 1/4 S 16 BT.

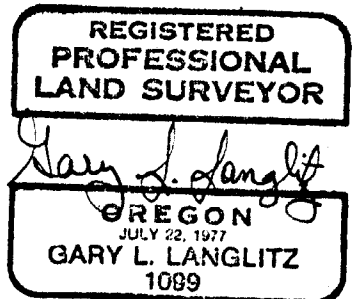
1981  
OR PLS 1099

A 12" Pond. Pine bears S1°E 19.4 ft. scribed 1/4 S21 BT  
Attached 54-3 and 54-4 signs to BT's. Painted blazes and 6" red ring around BT's. Attached brass washers LS 1099 to foot blazes. Set metal post 5' north of corner with 54-4 signs. Corner falls on south fill of I 84N 85' south of pavement shoulder of eastbound lanes.

Compass Declination: 18 1/2° East

I hereby certify the above described corner monument and/or accessories was established as described on November 20, 1981.

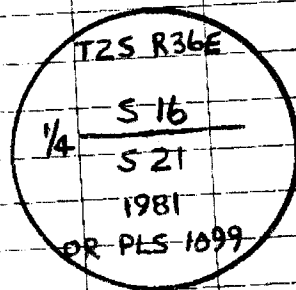
Witnesses: Loren Huntsman  
Millard Wyatt



Office of..... Surveyor..... County of..... Union.....  
Oregon  
State of..... I hereby certify that the within instrument was filed in this office  
for record on the 4 day of OCTOBER, 1982  
Howard L. Perry by Gary L. Langlitz  
(COUNTY OFFICIAL) (DEPUTY)

UNION COUNTY SURVEYOR  
Date Received \_\_\_\_\_  
Date Filed \_\_\_\_\_  
By \_\_\_\_\_  
File No. 213-84R

FOUND 2 1/2" PIPE WITH  
BRASS CAP MARKED:



MAY 8, 1995

GREG BLACKMAN  
RICK ROBINSON

