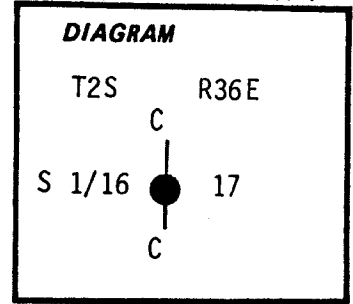


CERTIFIED RECORD OF LAND CORNER MONUMENTATION

History of original corner establishment:

Not established during original survey

Index File No. M-7



Description of corner evidence found:

None

Description of monument and accessories I established to perpetuate the original location of this corner:

Corner location determined by survey and subdivision of Section 17.

At surveyed point:

Set 2 1/2" x 30" galvanized pipe 15" in ground and built mound of dirt and stone to cap stamped:
Bearing trees:

An 8" Ponderosa Pine bears N 64°E 32.7 ft. scribed CS 1/16 S17 BT.

An 11" Ponderosa Pine bears N 71°W 58.1 ft. scribed CS 1/16 S 17 BT.

Attached 54-3 and 54-4 signs to BT's and brass washers LS 1099 to foot blaze. Painted blazes and 6" red ring around BT's. Set metal fence posts 5' south of corner with signs 54-2 and 54-4. Attached 54-2 and 54-9 sign to post 5' west of corner.

The corner falls on slight SW slope in small clearing 4' East of old dirt road.


Compass Declination: 18 1/2° East

I hereby certify the above described corner monument and/or accessories was established on October 19, 1981.

Witnesses: Loren Huntsman
Millard Wyatt

T2S R36E
C
S 1/16 | S17
C
1981

OR PLS 1099



Office of Surveyor County of Union
State of Oregon I hereby certify that the within instrument was filed in this office
for record on the 4 day of OCTOBER 1982
Howard L. Perry by Gary L. Langlitz
(COUNTY OFFICIAL) (DEPUTY)

UNION COUNTY SURVEYOR

Date Received _____

Date Filed _____ GPO 799-509

By _____

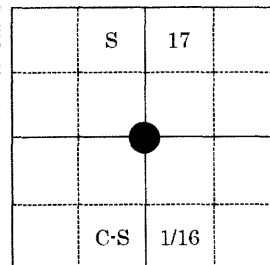
File No. 264-84R

CERTIFIED RECORD OF LAND CORNER MONUMENTATION

T02S R36E

M-7

RECOVERED BY	COORDINATE SYSTEM, ZONE, & UNIT	
Matthew Faulkner, Oregon PLS	United States/NAD83, Oregon North 3601, US survey foot	
GCDB ID	NORTHING	EASTING
240420	635253.66	8758105.23
LATITUDE	LONGITUDE	
N45°23'19.310"	W118°20'07.497"	



<p>RECORD OF ORIGINAL CORNER AND SUBSEQUENT HISTORY:</p> <p>Record No. 1: Certified Record of Land Corner Monumentation, on file with the Union County Land Surveyor's Office. By Gary L. Langlitz, Oregon Professional Land Surveyor No. 1099. Recorded on October 4, 1982, File No. 264-84R. Description: Corner location determined by survey and subdivision of Section 17. At surveyed point: Set 2 1/2" x 30" galvanized pipe 15" in ground and built mound of dirt and stone to cap stamped:</p> <p>Bearing trees:</p> <p style="padding-left: 20px;">A Ponderosa Pine, 8 ins. dia., bears N. 64° E., 32.7 ft. dist., scribed CS 1/16 S17 BT.</p> <p style="padding-left: 20px;">A Ponderosa Pine, 11 ins. dia., bears N. 71° W., 58.1 ft. dist., scribed CS 1/16 S17 BT.</p> <p>Attached 54-3 and 54-4 signs to BT's and brass washers LS 1099 to foot blaze. Painted blazes and 6" red ring around BT's. Set metal fence posts 5' south of corner with signs 54-2 and 54-44. Attached 54-2 and 54-9 sign to post 5' west of corner. The corner falls on slight SW slope in small clearing 4' East of old dirt road.</p> <p>Record No. 2: The survey and subdivision of Section 17 cited on Record No. 1, is on file with the Union County Land Surveyor's Office. By Gary L. Langlitz, Oregon Professional Land Surveyor No. 1099. Recorded on October 4, 1982, File No. 42-82.</p>
<p>DESCRIPTION OF CORNER EVIDENCE FOUND AND DESCRIPTION OF MONUMENT AND ACCESSORIES ESTABLISHED TO PERPETUATE THE LOCATION OF THIS CORNER:</p> <p>Recovery Date: 10/23/2023</p> <p>Description: The center south 1/16 sec. cor. of sec. 17, monumented with a galvanized pipe, 2 1/2 ins. diam., firmly set flush with the top of a mound of stone, 3 ft. base, 1 ft. high, with brass cap mkd. T2S R36E C1/16 S17 1981 OR PLS 1099.</p> <p>from which the 1982 bearing trees:</p> <p style="padding-left: 20px;">A Ponderosa Pine, 13 ins. dia., bears N. 64° E., 32.7 ft. dist., no marks visible on a healed blaze.</p> <p style="padding-left: 20px;">A Ponderosa Pine, 12 ins. dia., bears N. 71° W., 58.1 ft. dist.,</p> <p style="padding-left: 40px;">with the scribe marks CS1/16S17 visible on a portion of the upper partially healed and fire scarred blaze, with a brass washer marked LS 1099 nailed to the lower blaze.</p> <p>Cor. is located E., 14 ft. dist., from the center of an old logging road, 20 lks. wide, bears N. and S.</p> <p>Set a carsonite post, S., approximately 4 ft. dist., from the monument. Painted the blazes with red spray paint.</p>

CERTIFIED RECORD OF LAND
CORNER MONUMENTATION

Photo 1 of the upper blaze on the NE 1982 BT:



Photo 2 of the lower blaze on the NE 1982 BT:




Photo of the monument recovered:




Photo of the cap markings:



UNION COUNTY SURVEYOR	
Date Received	<u>12/22/23</u>
Date Filed	<u>12/22/23</u>
By	
File No.	<u>062-2025R</u>

REGISTERED
PROFESSIONAL
LAND SURVEYOR



OREGON
JUNE 08, 2009
MATTHEW J. FAULKNER
75618LS

RENEWS: 12/31/25