

CERTIFIED RECORD OF LAND CORNER MONUMENTATION

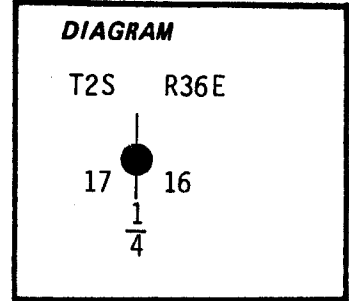
Index File No. L-9

History of original corner establishment:

In 1874, under G.L.O. contract No. 201, John A. Hurlburt set basalt stone 24"x15"x10" in ground for 1/4 Sec. Cor.

Fir 12 in. dia. N82°E 34 lks.

Fir 10 in. dia. S56°W 10 lks.



Description of corner evidence found:

At corner location found stone 24"x15"x10", 9" above ground with visible "1/4" on East side.

The N.E. BT would fall in the shoulder of the East bound lane of I-84 freeway. At record bearing and distance to S.W. BT found rotted remains of possible fir BT. Remains are root holes and pieces of bark. A 26" P. Pine with old line blazes falls South 55 ft.

Description of monument and accessories I established to perpetuate the original location of this corner:

In place of original stone set 2 1/2"x30" galvanized pipe with brass cap stamped:

Set pipe 22" in ground with original stone buried alongside. Built mound of stone to cap.

T2S R36E
1/4
S17 S16
1981
OR PLS 1099

Bearing Trees:

A Douglas Fir 10" dia. bears S26° E., 31.9 ft. scribed 1/4 S16 BT.
A P. Pine 12" dia. bears N 85° W, 26.3 ft. scribed 1/4 S 17 BT.

Attached 54-3 and 54-4 signs to both BT's and brass washer stamped LS 1099 to foot blaze of both BT's. Painted blazes and 6" band around both BT's red. Attached 54-4 sign to metal post 5 ft. South of corner. Corner falls 21' S.W. of edge of pavement of east bound lane of freeway approximately 200 ft. S.E. along Freeway from Milepost 247.

Compass Declination: 18 1/2° East.

I hereby certify the above described corner monument and/or accessories was established as described on October 13, 1981.

Witnesses: Rodger Orton
Jeff Anderson



Office of..... Surveyor..... County of..... Union.....
State of..... Oregon..... I hereby certify that the within instrument was filed in this office
for record on the... 4... day of... OCTOBER... 1982...
..... Howard L. Perry..... by *Gary L. Langlitz*.....
(COUNTY OFFICIAL) (DEPUTY)

**UNION COUNTY
SURVEYOR**

Date Received _____

Date Filed _____ GPO 709-509

By _____

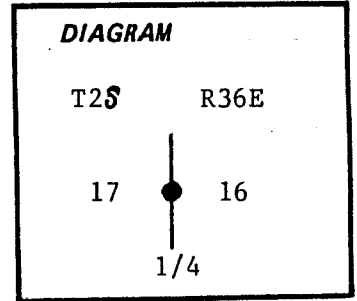
File No. 260-84R

CERTIFIED RECORD OF LAND CORNER MONUMENTATION

History of original corner establishment:

In 1874, under G.L.O. contract No. 201, John A. Hurlburt set basalt stone 24" x 15" x 10" in ground for 1/4 sec. cor.

Fir 12 inches dia. N82E 34 lks
Fir 10 inches dia. S56W lks



Description of corner evidence found:

At corner, found brass cap stamped: T2S R36E
1/4
S17 + S16
1981

Bearing Trees Found:

Douglas Fir, 10 inches dia. S26°E 31.9 ft., scribed 1/4 S16 BT OR PLS 1099
P. Pine, 12 inches dia. N85°W 26.3 ft., scribed 1/4 S17 BT

54-4 sign on post 5 ft. south of corner

Description of monument and accessories I established to perpetuate the original location of this corner:

Located new bearing trees behind state highway right of way.

Bearing Trees:

A 14 inch dia. P. Pine bears S22°W, 135.3 ft., scribed E1/4S17 BT
A 14 inch dia. P. Pine bears S82°W, 162.3 ft., scribed E1/4S17 BT

Attached 54-3 and 54-4 signs to both BT's. Painted red blazes and band around BT's. Corner falls 21 ft. S.W. of pavement of eastbound lane of freeway, approximately 200 ft. S.E. along freeway from milepost 247.

Compass declination 18 1/2° East

Above accessories established on November 30, 1987

Witnesses: David Campbell
Bob Delve
Craig Bennett
Al Madsen


UNION COUNTY SURVEYOR

Date Received 12-9-87

Date Filed 12-11-87

By G. LANGLITZ, DEPUTY

File No. 171-87 R

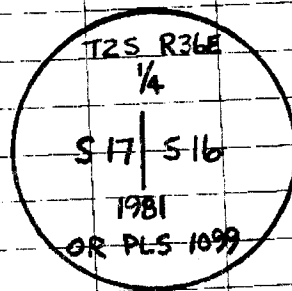


Office of..... County of.....
State of....., I hereby certify that the within instrument was filed in this office for record on the..... day of....., 19....

(COUNTY OFFICIAL)

(DEPUTY)

FOUND 2 1/2" PIPE WITH
BRASS CAP MARKED:



MAY 8, 1995

GREG BLACKMAN
RICK ROBINSON

NORTH

