

CERTIFIED RECORD OF LAND CORNER MONUMENTATION

Index File No. L-5

History of original corner establishment:

In 1895 Marcius Buchanan, under GLO Contract No. 635 set a Tamarack post 3 ft. long 3" sq. 24 inches in ground for 1/4 cor marked 1/4 S on West face from which

A Pine 7" in dia. bears N54° W 32 1/2 lks. marked 1/4 S BT.

A Pine 4" in dia. bears S 81° E 32 lks. marked 1/4 S BT.

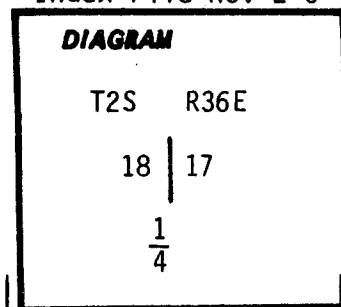
Remonumentation by Bureau of Land Management, 1975:

The 1/4 Sec. Cor. of Secs. 17 and 18, determined at record distance from the original bearing trees:

A Pine, 11 ins. diam. bears S. 86° E., 32 lks. dist., with healed blaze (Record, S. 81°E).

A Pine, 11 ins. diam., bears N 54° W., 32 1/2 lks. dist., with scribe marks 1/4 S. BT visible on partially healed blaze.

At the corner point set an iron post, 28 ins. long, 2 1/2 ins. diam. 24 ins. in the ground, with brass cap marked:



T 2 S R 36 E
1/4
S18 | S17
1975

Description of corner evidence found:

FOUND: 2 1/2" Iron Pipe with cap 20" in ground stamped

Both original BT's still standing but now dead: A 12"

Pine bears N54°W 21.5 ft. with a healed blaze.

A 12" Pine bears S81°E 21.1 ft. visible scribing "1/4 S BT"

Bureau of Land Management
T2S R36E
1/4
S18 | S17
1975

Description of monument and accessories established to perpetuate the original location of this corner:

We establish new BT's as follows:

A Douglas Fir 13" in dia. bears N49° W 12.3 ft. scribed 1/4 S18 BT

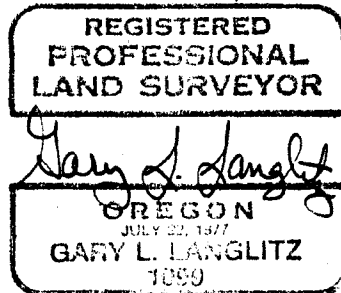
A Douglas Fir 7" in dia. bears S38°E 28.9 ft. scribed 1/4 S 17 BT.

Attached brass washers PLS 1099 to new BT's. Attached all signs and painted all trees according to Standard Specification for Cadastral Survey USFS Region 6, Oct. 1979.

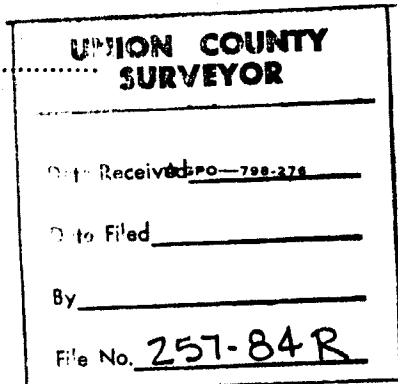
Compass Declination: 18 1/2° East

I hereby certify the above described corner monument and/or accessories was established as described on July 1, 1981.

Witnesses: Loren Huntsman
Millard Wyatt



Office of.....Surveyor..... County of.....Union.....
State of.....Oregon....., I hereby certify that the within instrument was filed in this office
for record on the...4... day of...OCTOBER... 1982.
.....Howard L. Perry..... by Gary L. Langlitz.....
(COUNTY OFFICIAL) (IDENTITY)



Remonumentation of Certain Original Corner Points,
T. 2 S., R. 36 E., Willamette Meridian, Oregon

CHAINS

A pine, 27 ins. diam., bears N. $31\frac{1}{2}^\circ$ W., 104 lks. dist., mkd. $\frac{1}{4}$ S17 BT.

Deposit corner stone alongside iron post.

The $\frac{1}{4}$ sec. cor. of secs. 18 and 19, determined at record bearing and distance from the remains of the original bearing trees:

A root hole, bears S. 27° W., 41 lks. dist., with a down and decayed western larch stump alongside, 12 ins. diam., no marks visible.

A root hole, bears N. 31° W., 81 lks. dist., with a down and decayed western larch snag alongside, 18 ins. diam., with scribe marks BT visible on decayed blaze.

At the corner point

Set an iron post, 28 ins. long, $2\frac{1}{2}$ ins. diam., 24 ins. in the ground, with brass cap mkd.

T 2 S R 36 E
 $\frac{1}{4}$ S 18
S 19
1975

from which new bearing trees

A pine, 10 ins. diam., bears N. $64\frac{1}{2}^\circ$ E., $61\frac{1}{2}$ lks. dist., mkd. $\frac{1}{4}$ S18 BT.

A fir, 12 ins. diam., bears S. 15° W., 35 lks. dist., mkd. $\frac{1}{4}$ S19 BT.

(Remonumenting corners established by Manius Buchanan, Deputy Surveyor, in 1895)

The $\frac{1}{4}$ sec. cor. of secs. 17 and 18, determined at record distance from the original bearing trees:

A pine, 11 ins. diam., bears S. 86° E., 32 lks. dist., with healed blaze. (Record, S. 81° E.)

A pine, 11 ins. diam., bears N. 54° W., $32\frac{1}{2}$ lks. dist., with scribe marks $\frac{1}{4}$ S BT visible on partially healed blaze.

At the corner point

Set an iron post, 28 ins. long, $2\frac{1}{2}$ ins. diam., 24 ins. in the ground, with brass cap mkd.

T 2 S R 36 E
 $\frac{1}{4}$ S 18 | S 17
1975

The $\frac{1}{4}$ sec. cor. of secs. 8 and 17, determined at record bearing and distance from the remains of the original bearing trees:

UNION COUNTY
SURVEYOR

Date Received 3/15/13

Date Filed 3/15/13

By [Signature] DEPUTY

File No. 340-2013R