

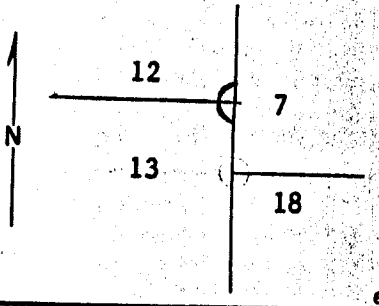
Index \_\_\_\_\_  
File No. J 25  
T 26 R. 36E  
Merid. W11

**CORNER RECORD (SEARCH)**  
(Ref. FSM 7151.4)

Tract or Survey No. \_\_\_\_\_  
Cor. SE corner No. sec. 12

R.D. La Grande County Union  
N.F. WW State Oregon

**CORNER DIAGRAM**



**DESCRIBE CORNER MONUMENT FOUND**

None

**DESCRIBE BEARING TREES OR OTHER OFFICIAL ACCESSORIES FOUND**

Found BT pine snag 24" in diameter, not too ledgible.  
This could refer to T25 R37E

**DESCRIBE CORNER LOCATION RELATIVE TO NEAR-BY FEATURES, ALSO HOW TO REACH CORNER**

Corner can be driven too on road through Private land.  
Refer to aerial photos.  
Open, grassy, flat.

**PHOTO IDENTIFICATION DATA**

Photo No. ENW 2 205  
Filed At. \_\_\_\_\_  
Object Ident. \_\_\_\_\_  
Ident. By \_\_\_\_\_  
*Signature*

**PLANE COORDINATE POSITION DATA**

State \_\_\_\_\_ Zone \_\_\_\_\_  
X \_\_\_\_\_  
Y \_\_\_\_\_  
Estab. By \_\_\_\_\_  
*Agency*

Signature  
Dewey Flowers

Title  
Engr.

Division  
Whitman

Headquarters  
La Grande

Date  
4 73

7100-52 (3/68)

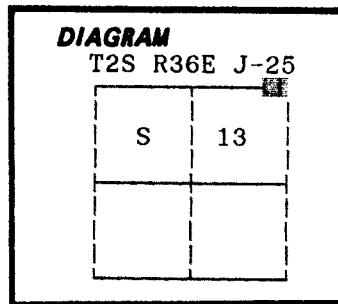
<b>UNION COUNTY SURVEYOR</b>	
Date Received	_____
Date Filed	<u>12-16-87</u>
By	<u>G. LANGLITZ, DEPUTY</u>
File No.	<u>182 183-87R</u>

J-25

**CERTIFIED RECORD OF LAND CORNER MONUMENTATION**

**History of original corner establishment:**

Corner originally established by John A. Hurlburt under GLO contract number 201, dated August 5, 1873. Surveyor General record states:  
 Set basalt stone 15x12x10-8 in. in ground for cor to secs 7-18-12 and 13.  
 Pine 18 in. dia. S60°E 50 lks  
 Pine 18 in. dia. N53°E 68 lks  
 Pine 24 in. dia. N5°W 163 lks



Corner later found by Henry Meldrum under GLO contract 450 dated June 11, 1882. Mr. Meldrum set new corners for the township to the East of the range line. His notes state: Destroyed marks referring to Secs. 18 and 7.

No record of subsequent monumentation found in Union County survey records.

**Description of corner evidence found:**

- Found a stone 15x9x8 inches loose on ground with no identifiable marks.
- Found a 20 inch diameter Ponderosa Pine stump N53°E, 68 links rotted with no scribes visible.
- Found a 18 inch diameter Ponderosa Pine stump S60°E, 50 links rotted with no scribes visible.
- Found a 24 inch diameter Ponderosa Pine stump N5°W, 163 links rotted with no marks visible.

**UNION COUNTY SURVEYOR**

---

Date Received 2-13-89

Date Filed 2-13-89

By G. LANGLITZ, DEPUTY

File No. 37-89 R

**Description of monument and accessories I established to perpetuate the**

**original location of this corner:** In place of stone, and at record bearing and distance from the bearing tree stumps, I set a 2½" x 30" aluminum pipe with aluminum cap marked as shown, inches in the ground, from which:

- New BTs:**  
 A 10 inch diameter Ponderosa Pine bears S33°W, 9.43 feet marked T2S R36E S13 BT  
 A 8 inch diameter Ponderosa Pine bears N66°W, 25.78 feet marked T2S R36E S12 BT


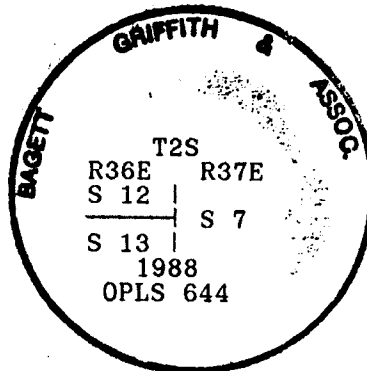
Painted a 6 inch red band around all BTs and attached bearing tree and land survey monument signs.

Set a steel fencepost approximately 5 feet North with land survey monument sign attached.

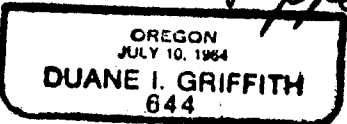
Buried the original corner stone North and alongside of monument.

I hereby certify that the above corner point was perpetuated as hereon described on November 15, 1988.

Witnesses: Rick Robinson and Jeff Petersen.



*Duane I. Griffith*



I used a steel tape and magnetic compass in the establishment of new accessories. I used 17° East magnetic declination and the distances are to a 50d spike driven in the right side of the root crown. I attached a brass washer marked OPLS 644 to the BT blaze.

Office of..... County of.....  
 State of....., I hereby certify that the within instrument was filed in this office for record on the..... day of....., 19.....  
 ..... by .....  
 (COUNTY OFFICIAL) (DEPUTY)