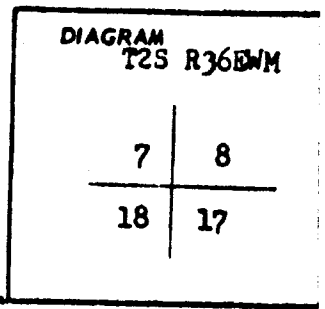


Survey 8-70A

CERTIFIED RECORD OF LAND CORNER MONUMENTATION

J-5

History of original corner establishment:
 Corner established by General Land Office contract survey
 The original notes state:
 N 0° 01' W between sections 17 and 18.
 Set post for corner to sections 7, 8, 17, and 18 from which;
 A pine 9" dia bears N 48½° E 77 lks dist marked T2S R36E S8 BT
 A pine 7" dia bears S 69½° E 78 lks dist marked T2S R36E S17 BT
 A pine 16" dia bears S 83¾° W 72 lks dist marked T2S R36E S18 BT
 A pine 24" dia bears N 73° W 29 lks dist marked T2S R36E S7 BT



Description of corner evidence found:

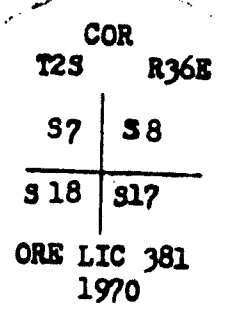
Yellow Pine 19" dia in good shape; N 48½° E 77 lks.
 Pine 16" dia in good shape; S 83¾° W 78 lks.

Description of monument and accessories I established to perpetuate the original location of this corner

At the position of the corner I set a 30" pipe with an eight inch plate welded to the bottom and a bronz cap on top. The hole was back filled with stone and tamped soil.

I stamped the disk.

From the monument the original bearing trees are;
 A Yellow Pine 19" dia bearing N 48½° E 77 lks dist.
 A Pine 16" dia bearing S 83¾° W 78 lks dist.
 I established the following new bearing trees:
 A Lodge Pole Pine 11" in dia N 32° W at distance of 30.7 ft. scribed T2S R36E, S7 BT;
 A Yellow Pine 12" dia S 82° W at a distance of 19.2 ft. scribed T2S, R36E, S18 BT. The distance measured to center of respective trees on level.
 I placed bearing tree signs on both old and new bearing trees and painted stripes around trees. I placed a steel fence post with USFS sign 54-4 attached near the corner.



Office of.....County surveyor..... County of..... Union.....
 State of..... Oregon....., I hereby certify that the within instrument was filed in this office

for record on the 22 day of July 1970, at 3 o'clock P.M. (signed)
 County Surveyor by *James A. [Signature]* (DEPUTY)

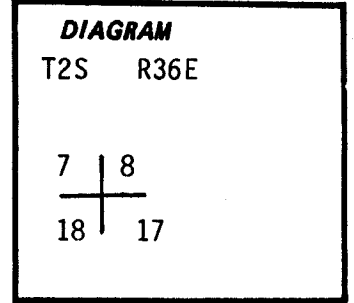
UNION COUNTY SURVEYOR

Date Received _____
 Date Filed _____
 By _____
 File No. 251-84R

History of original corner establishment:

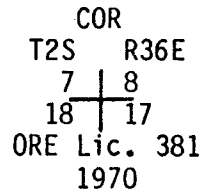
In 1875, Marcius Buchanan, under GLO Contract No. 635, set a Tamarack post 3' long, 4" square, 24" in the ground for cor to sec. 7, 8, 17 and 18 from which:
A Pine 9" dia. bears N48 1/2"E 77 lks., marked T2S R36E S8 BT.
A Pine 7" dia. bears S69 1/4"E 78 lks., marked T2S R36E S17 BT.
A Pine 16" dia. bears S83 3/4"W 72 lks., marked T2S R36E S18 BT.
A Pine 24" dia. bears N73°W 29 lks., marked T2S R36E S7 BT.
Remonumentation by J. Voelz, LS381, 1970 per Union Co. Records:
Found: Yellow Pine 19" dia. in good shape: N48 1/2°E 77 lks.
Pine 16" dia. in good shape: S69 1/4°E 78 lks.
At the position of the corner I set a 30" pipe with an eight inch plate welded to the bottom and a bronze cap on top. The hole was backfilled with stone and tamped soil.

Index File No. J-5



Description of corner evidence found:

Found: A 2" I. Pipe with brass cap set 18" in the ground and mound of stone to cap stamped:
From Which: Orig. BT's.
A Ponderosa Pine 19" dia. bears N48°E 51.0 ft., with visible scribing "S8". A Ponderosa Pine 16" dia. bears S69°E 51.2 ft. tree has opened blaze to reveal scribing "U AP". Not deep enough into tree for original blaze. No sign of NW or SW BT could be found.



BT's set in 1970 (Voelz):

A Ponderosa Pine 11" dia. bears S82°W 19.2 ft., scribing T2S R36E, S18 BT" visible. A Lodgepole Pine 11" dia., dead bears N32°E 30.7 ft. scribing "T2S R36E S7 BT" visible.

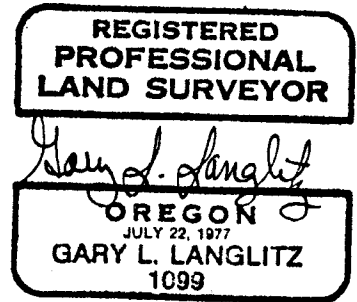
Description of monument and accessories I established to perpetuate the original location of this corner:

We mark a new Bearing Tree as follows:

A Doug. Fir 8" dia. bears N74°W 35.2 ft., scribed T2S R36E S7 BT. Attached 54-4 signs to all BT's. Attached 54-3 sign to new BT, Attached brass washer stamped LS 1099" to new BT (foot blaze). Painted blazes and 6" band around all BT's red.

Compass Declination: 18 1/2° East
Witnesses: Glen Wagoner
Loren Huntsman

I hereby Certify the above described corner monument and or accessories was established as described on June 25, 1981.



Office of..... Surveyor..... County of..... Union.....
State of..... Oregon..... I hereby certify that the within instrument was filed in this office
for record on the 4 day of OCTOBER..... 1982
Howard L. Perry by Gary L. Langlitz
(COUNTY OFFICIAL) (DEPUTY)

Form R6-7100-57 (9/71)

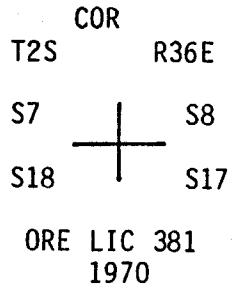
UNION COUNTY SURVEYOR
Date Received
Date Filed
By
File No. 252-84R
☆ GPO-798-276

CERTIFIED RECORD OF LAND CORNER MONUMENTATION

History of original corner establishment:

I stamped the disk:

From the monument the original bearing trees are:
A Yellow Pine 19" dia. bearing N48 1/2°E 77 lks. dist.
A Pine 16" dia. bearing S69 1/4°E 78 lks. dist.
I established the following new bearing trees:
A Lodgepole Pine 11" in dia. N32°W at distance of 30.7 ft.
scribed T2S R36E, S7 BT;
A Yellow Pine 12" dia. S82°W at a distance of 19.2 feet
scribed T2S R36E S18 BT. The distance measured to center of
respective trees on level. I placed bearing tree signs on both old
and new bearing trees and painted stripe around trees. I placed a steel
fence post with USFS sign 54-4 attached near the corner.



Description of corner evidence found:

Description of monument and accessories I established to perpetuate the original location of this corner:

Office of..... County of.....

State of....., I hereby certify that the within instrument was filed in this office
for record on the..... day of....., 19.....

..... by
(COUNTY OFFICIAL) (DEPUTY)

UNION COUNTY SURVEYOR	
Date Received	_____
Date Filed	_____
By	_____
File No.	252-84 R