

CERTIFIED RECORD OF LAND CORNER MONUMENTATION

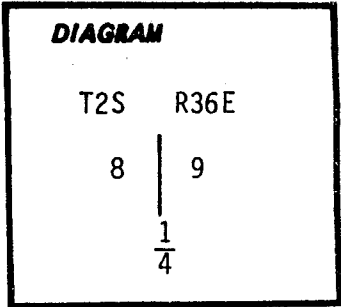
Index File No. G-9

History of original corner establishment:

In 1874 John H. Hurlburt, under GLO Contract No. 201 set post 4 ft. long 3 in. thick 2 feet in the ground for 1/4 Sec. Cor.

Fir 10 in. dia. N 30° E 5 lks (3.3')

Fir 10 in. dia. S 20° E 12 lks (7.92')

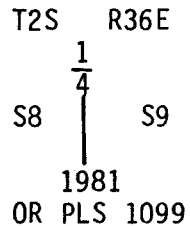


Description of corner evidence found:

Could find no evidence of the original post or BT's. There are quite a few rotted stumps but no evidence could be found of the BT's.

Description of monument and accessories established to perpetuate the original location of this corner:

At single proportion measurement between the N.E. Cor. and S.E. Cor. of Section 8 T2S R36E set 2 1/2"x30" Galvanized pipe with brass cap stamped:



Set pipe 22" in ground.

Bearing trees:

A Grand Fir 9" dia. bears S87° W, 13.6 ft. scribed 1/4 S8 BT.

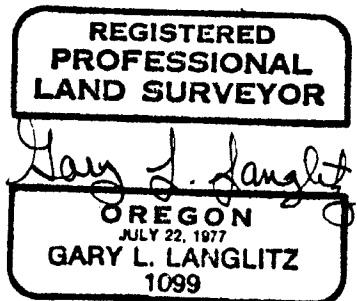
A Grand Fir 8" dia. bears S64° E 19.8 ft. scribed 1/4 S9 BT

Attached 54-3 and 54-4 signs to both BT's and brass washer stamped LS 1099 to foot blaze of both BT's. Painted blazes and 6" band around both BT's red. Attached 54-4 sign to metal post 6 ft. south of corner.

Compass Declination: 18 1/2° East

I hereby certify the above described corner monument and/or accessories was established as described on Oct. 9, 1981.

Witnesses: Rodger Orton
Jeff Anderson



Office of.....Surveyor..... County of.....Union.....
 State of.....Oregon....., I hereby certify that the within instrument was filed in this office
 for record on the...4... day of...OCTOBER... 1982
 by Howard L. Perry (COUNTY OFFICIAL) by Gary L. Langlitz (DEPUTY)

UNION COUNTY SURVEYOR

Date Received GPO-798-276
 Date Filed
 By
 File No. 242-84R