

SURVEY 6-70A

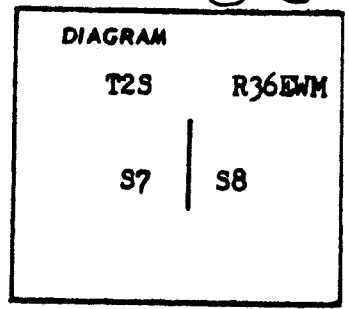
3

CERTIFIED RECORD OF LAND CORNER RECONSTITUTION

G-5

History of original corner establishment:

The original corner established by General Land Office contract survey
The original notes state;
North bet ween sections 7 and 8
40.00 ch. set a basalt stone 15x14x5", 10" in ground
for $\frac{1}{4}$ corner from which;
A pine 16" in diam bears S65 $\frac{1}{2}$ °E 126 lks dist marked $\frac{1}{4}$ SBT;
A fir 14" in diam bears N22 $\frac{1}{2}$ °W 78 lks dist marked $\frac{1}{4}$ SBT;



Description of corner evidence found:

A ponderosa pine 21" in diam bears S65 $\frac{1}{2}$ °E a dist of 126 lks marked $\frac{1}{4}$ SBT;
A fir 24" in diam bears N22 $\frac{1}{2}$ °W 78 lks dist marked $\frac{1}{4}$ SBT;
Both bearing trees are alive and in good shape.

UNION COUNTY SURVEYOR	
Date Received	_____
Date Filed	_____
By	_____
File No.	239-84R

Description of monument and accessories I established to perpetuate the original location of this corner

At the position of the corner I set a 30" galvanized pipe with an eight inch plate welded to bottom and a bronze cap on top. The pipe set to a depth of 10" and a mound of stone raised around the pipe.

I stamped the disk

$\frac{1}{4}$ COR

T2S	R36E
S7	S8
ORE LIC 381	1970

From the monument the original bearing trees are;
A ponderosa pine 21" in diam bears S65 $\frac{1}{2}$ °E 126 lks dist marked $\frac{1}{4}$ SBT;
A fir 24" in diam bears N22 $\frac{1}{2}$ °W 78 lks dist marked $\frac{1}{4}$ SBT;
I placed bearing tree signs on both of the bearing trees and painted stripe around trees. Set a steel fence post with USFS sign 54-4 near the corner. Placed USFS boundary sign on the post indicating USFS land to the south.

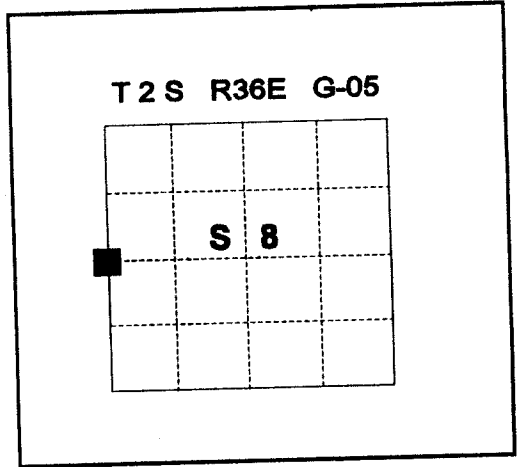
Office of.....County surveyor..... County of.....Union.....
State of.....Oregon....., I hereby certify that the within instrument was filed in this office
for record on the 21 day of July....., 19 70, at 2 o'clock P m., (signed)
County surveyor..... by *James L. Dwyer*
(COUNTY OFFICIAL)

CERTIFIED RECORD OF LAND CORNER MONUMENTATION

HISTORY OF ORIGINAL CORNER ESTABLISHMENT:

Corner originally established by Marius Buchanan
GLO contract number 635, dated April 19, 1895.
Surveyor General Record states:
Set basalt stone 15x14x5 10" in ground, from
which;
A 16" Pine bears S65½°E, 126 lks.
A 14" Fir bears N22½°W, 78 lks.

Monumentation sheet 239-84R states setting a 2½"
brass cap monument from found original bearing
trees a 21" Pine and a 24" Fir.



DESCRIPTION OF CORNER EVIDENCE FOUND:

Found brass cap as per 239-84R marked as shown below. The SE bearing tree is
alive and vigorous a 21" Pine with scribing visible. The NW bearing tree is
alive and vigorous a 26" White Fir with blaze evident.

See Union County Survey Number 043-1995.

**DESCRIPTION OF MONUMENT AND ACCESSORIES I ESTABLISHED
TO PERPETUATE THE ORIGINAL LOCATION OF THIS CORNER:**

From found 2½" brass cap monument:

NEW BEARING TREES:

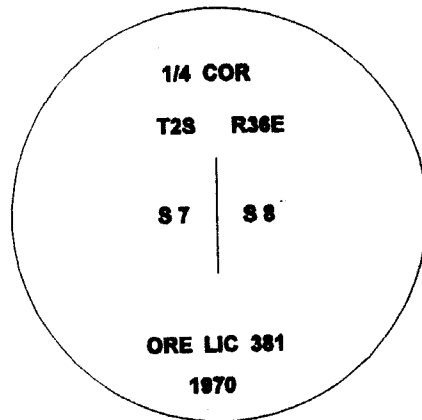
A 18" Ponderosa Pine bears N42°E, 34.70 feet, marked X BT.
A 16" Ponderosa Pine bears S2°W, 133.56 feet, marked 1/4 S7 BT.

I hereby certify that the corner was monumented on October 19, 1995.
Witness: Mark Durbin, Jeff Madsen

REGISTERED
PROFESSIONAL
LAND SURVEYOR

Gregory T. Blackman
OREGON
JULY 12, 1973
GREGORY T. BLACKMAN
991

Renewal Date: December, 31 1995



I used a steel tape and magnetic compass in
the establishment of the new accessories. I
used 18° East declination, the distances are
to a 60d spike driven into the root crown of
the bearing tree.

**UNION COUNTY
SURVEYOR**

Date Received 11-13-95

Date Filed 11-13-95

Filed By J. Paterson, Deputy

File Number 042-1995 R