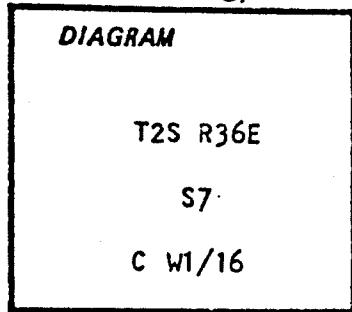


CERTIFIED RECORD OF LAND CORNER MONUMENTATION

History of original corner establishment:
Corner not set in original survey.

C

G-2



No record of subsequent monumentation found in County records.
Description of corner evidence found:

NONE

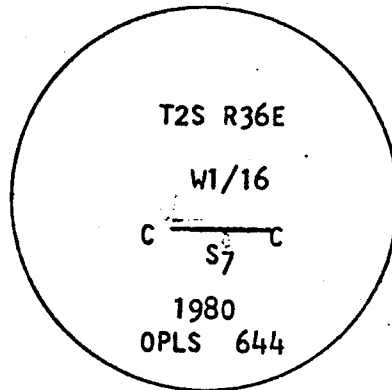

See map of survey dated 5/19/80

Description of monument and accessories I established to perpetuate the original location of this corner:

At proportionate distance I set a 2½ inch x 30 inch iron pipe with brass cap marked as shown, 27 inches in the ground,
From which;

A 7 inch spruce bears N21E, 21.5 feet marked C W1/16 S7 BT

A 13 inch tamarack bears S74E 64.5 feet marked C W1/16 S7 BT



Brass washer nailed to B.T. blaze
Used steel tape and magnetic compass
with 20° East declination.
Measured to center of all B.T.s

Office of..... County of.....

State of....., I hereby certify that the within instrument was filed in this office

for record on the..... day of....., 19.....

..... by
(COUNTY OFFICIAL)

(DEPUTY)

Form R6-7100-57 (9/71)

**UNION COUNTY
SURVEYOR**

Date Received _____

Date Filed ☆ GPO-788-276 _____

By _____

File No. 236-84 R