

CERTIFIED RECORD OF LAND CORNER MONUMENTATION

HISTORY OF ORIGINAL CORNER ESTABLISHMENT:

None

No record of subsequent monumentation found in Union County survey records

DESCRIPTION OF CORNER EVIDENCE FOUND:

None

See Union County Survey Number 043-1995.

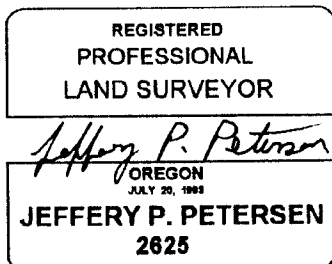
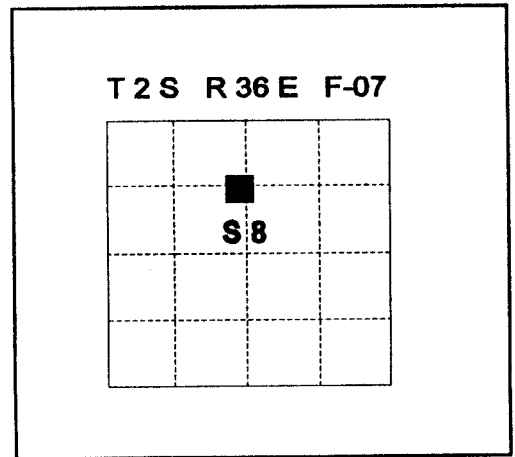
DESCRIPTION OF MONUMENT AND ACCESSORIES I ESTABLISHED TO PERPETUATE THE ORIGINAL LOCATION OF THIS CORNER:

At the position determined by the survey I set a 2½"x30" aluminum pipe with aluminum cap marked as shown, 12 inches in the ground with 3' mound of stone, from which;

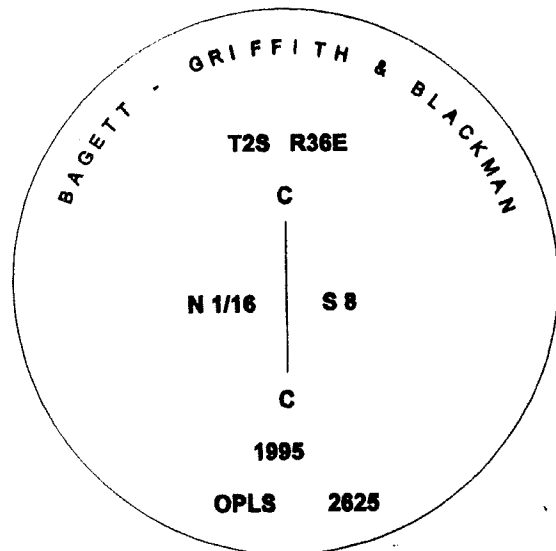
NEW BEARING TREES:

- A 15" Ponderosa Pine bears N71°E, 128.41 feet, marked X BT.
- A 14" Ponderosa Pine bears N23°W, 82.52 feet, marked C N 1/16 S8 BT.

I hereby certify that the corner was monumented on October 27, 1995.
Witness: Mark Durbin, Jeff Madsen



Renewal Date: December, 31 1996



I used a steel tape and magnetic compass in the establishment of the new accessories. I used 18° East declination, the distances are to a 60d spike driven into the right side of the root crown of the bearing tree.

UNION COUNTY SURVEYOR

Date Received 11-13-95

Date Filed 11-13-95

Filed By Jeffery Petersen

File Number 041-1995R